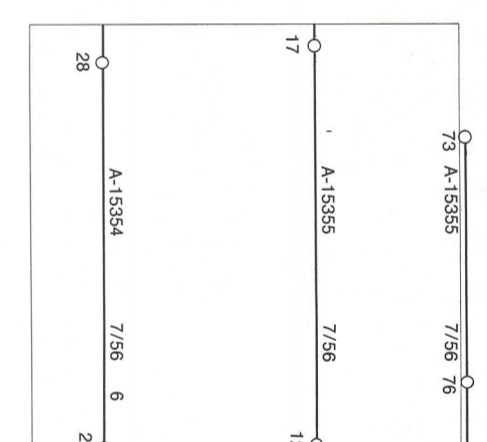





LEGEND - LÉGENDE

Legend table listing symbols for various features: ROAD, HARD SURFACE, ALL WEATHER; ROAD, LOOSE SURFACE; CART TRACK, WINTER ROAD; TRAIL, CUT LINE, PORTAGE; BUILT-UP AREA; RAILWAY, STATION, STOP; BRIDGE; SEAPLANE BASE, ANCHORAGE; HOUSE, BARN; CHURCH, SCHOOL; POST OFFICE; TOWER, FIRE RADIO; WELL, OIL, GAS; TANK, OIL, GASOLINE, WATER; POWER TRANSMISSION LINE; MINE; CUTTING, EMBANKMENT; GRAVEL PIT; INTERNATIONAL, PROVINCIAL BOUNDARY WITH MONUMENT; COUNTY, DISTRICT BOUNDARY; TOWNSHIP, PARISH BOUNDARY; DLS TOWNSHIP CORNER, SURVEYED, UNSURVEYED; DLS SECTION CORNERS; MUNICIPALITY BOUNDARY; RESERVE, PARK, ETC. BOUNDARY; HORIZONTAL SURVEY POINT; BENCH MARK WITH ELEVATION; SPOT ELEVATION, PRECISE, LAND, WATER; STREAM, SHORELINE, INDEFINITE; DIRECTION OF FLOW; LAKE, INTERMITTENT LAKE, PONDS; FLOODED LAND; MARSH, SWAMP, WOODED; DRY RIVERBED WITH CHANNELS; STRING BOG; TUNDRA, LAKES IN TUNDRA, POLYGONS; RAPIDS, FALLS, RAPIDS; FORESHORE FLATS, SAND IN WATER; ROCK; DAM; WHARF; DITCH; CONTOURS; APPROXIMATE CONTOURS; DEPRESSION CONTOUR; SPOT ELEVATION, APPROXIMATE, LAND, WATER; SAND, SAND DUNES; PALSA BOG; WOODED AREA, FOREST; CLEARED AREA.

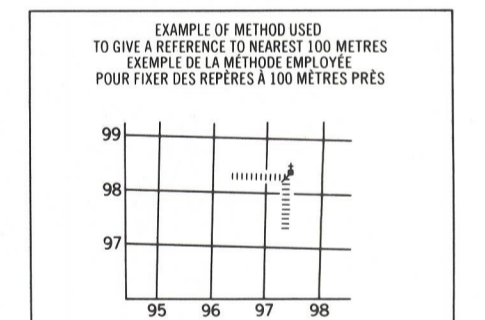
PHOTOGRAPHY PHOTOGRAPHIE



REVISION REVISION



GRID ZONE DESIGNATION: 100,000 M SQUARE IDENTIFICATION. DESIGNATION DE LA ZONE DU QUADRILLAGE: 16 W, 75, DK.

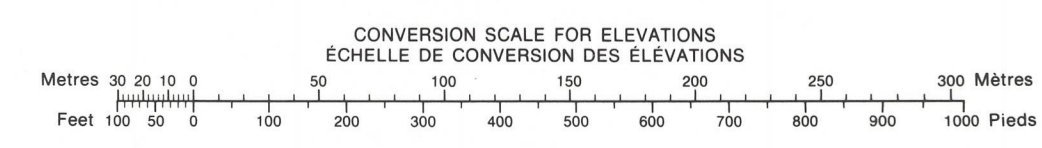


REFERENCE POINT: CHURCH - EGLISE. POINT DE RÉFÉRENCE: CHURCH - EGLISE. EASTING: Road number on grid line immediately below point. NORTHING: Road number on grid line immediately to the right of point.

Grid reference table with columns for Easting and Northing coordinates: 56 P/15, 56 P/16, 56 P/10, 56 P/9, 46 M/12, 56 P/7, 56 P/8, 46 M/5.

ONE THOUSAND METRE UNIVERSAL TRANSVERSE MERCATOR GRID. ZONE 16. QUADRILLAGE DE MILLE MÈTRES UNIVERSAL TRANSVERSE DE MERCATOR. The 1979 MAGNETIC BEARING is 28°50' (477 mils) WEST OF GRID NORTH. ANNUAL CHANGE DECREASING 27.7'.

THE MAGNETIC COMPASS IS LIKELY TO BE USELESS IN THIS AREA. LA BOUSOLE SERA PROBABLEMENT INUTILE DANS CETTE RÉGION.



PRODUCED BY THE SURVEYS AND MAPPING BRANCH, DEPARTMENT OF ENERGY, MINES AND RESOURCES, OTTAWA, 1979. INFORMATION CURRENT AS OF 1956. COPIES MAY BE OBTAINED FROM THE CANADA MAP OFFICE, DEPARTMENT OF ENERGY, MINES AND RESOURCES, OTTAWA, OR YOUR NEAREST MAP DEALER.

ELEVATIONS IN METRES ABOVE MEAN SEA LEVEL. CONTOUR INTERVAL: 10 METRES. NORTH AMERICAN DATUM 1927. TRANSVERSE MERCATOR PROJECTION.

CAPE WEYNTON DISTRICT OF KEEWATIN NORTHWEST TERRITORIES. Scale 1:50,000 Échelle. METERS 0 1000 2000 3000 4000. YARDS 0 1000 2000 3000 4000.

ELEVATIONS IN METRES AU-DESSUS DU NIVEAU MOYEN DE LA MER. ÉQUIDISTANCE DES COURBES: 10 MÈTRES. SYSTÈME DE RÉFÉRENCE GÉODÉSIQUE NORD-AMÉRICAIN 1927. PROJECTION TRANSVERSE DE MERCATOR.

LES CARTES SONT EN VENTE AU BUREAU DES CARTES DU CANADA, MINISTÈRE DE L'ÉNERGIE, DES MINES ET DES RESSOURCES, OTTAWA, OU CHEZ LE VENDEUR LE PLUS PRÈS. 1979, SA MAJESTÉ LA REINE DU CHEF DU CANADA, MINISTÈRE DE L'ÉNERGIE, DES MINES ET DES RESSOURCES.