

LEGEND - LÉGENDE

Legend table with two columns: English and French descriptions of symbols for roads, railways, water features, and land use. Symbols include lines for roads, dashed lines for railways, wavy lines for water, and various shapes for buildings and structures.

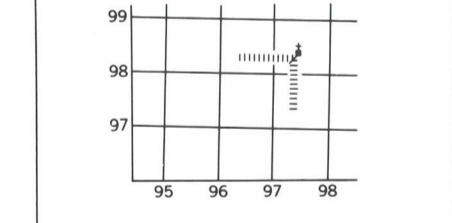
PHOTOGRAPHY PHOTOGRAPHIE

Table showing photography compilation and restitution data. Columns include grid coordinates (e.g., 151, 157) and alphanumeric codes (e.g., A-14886, 6/55).


GRID ZONE DESIGNATION



EXAMPLE OF METHOD USED TO GIVE A REFERENCE TO HEIGHTS



REVISION



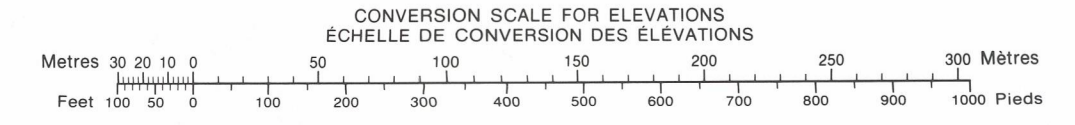
REFERENCE POINT CHURCH - EGLISE (in above point of reference)
EASTING: Read number on grid line immediately to left of point
NORTHING: Read number on grid line immediately below point

ONE THOUSAND METRE UNIVERSAL TRANSVERSE MERCATOR GRID

Grid coordinate table showing a 3x3 grid of coordinates: 34-0/12, 34-0/11, 34-0/10; 34-0/5, 34-0/6, 34-0/7; 34-0/4, 34-0/3, 34-0/2.

The 1978 MAGNETIC BEARING is 29°50' (330 mils) WEST OF GRID NORTH
ANNUAL CHANGE DECREASING 11.7'

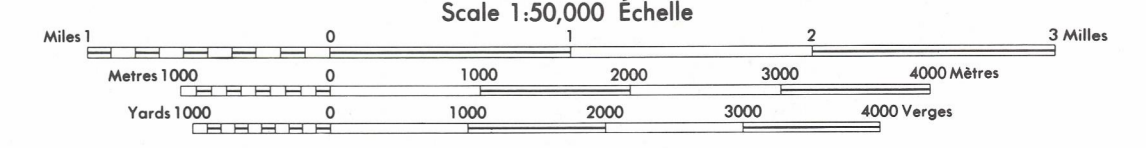
Le REPERE MAGNETIQUE en 1978 est à 29°50' (330 mils) OUEST du NORD DU QUADRILLAGE
VARIATION ANNUELLE DÉCROISSANTE 11.7'



PRODUCED BY THE SURVEYS AND MAPPING BRANCH, DEPARTMENT OF ENERGY MINES AND RESOURCES, OTTAWA. 1979. INFORMATION CURRENT AS OF 1968.
COPIES MAY BE OBTAINED FROM THE CANADA MAP OFFICE, DEPARTMENT OF ENERGY MINES AND RESOURCES, OTTAWA, OR YOUR NEAREST MAP DEALER.

ELEVATIONS IN METRES ABOVE MEAN SEA LEVEL
CONTOUR INTERVAL 10 METRES
NORTH AMERICAN DATUM 1927
TRANSVERSE MERCATOR PROJECTION

LAC ANUC
TERRITOIRE DU NOUVEAU-QUÉBEC
QUÉBEC



ELEVATIONS IN METRES AU-DESSUS DU NIVEAU MOYEN DE LA MER
EQUIDISTANCE DES COURBES 10 MÈTRES
SYSTEME DE RÉFÉRENCE GÉODÉSIQUE NORD-AMÉRICAIN 1927
PROJECTION TRANSVERSE MÉRIDIENNE

ÉTABLI PAR LA DIRECTION DES LÈVES ET DE LA CARTOGRAPHIE, MINISTÈRE DE L'ÉNERGIE, DES MINES ET DES RESSOURCES, OTTAWA, EN 1979. RENSEIGNEMENTS À JOUR EN 1968.
CETTE CARTE EST EN VENTE AU BUREAU DES CARTES DU CANADA, MINISTÈRE DE L'ÉNERGIE, DES MINES ET DES RESSOURCES, OTTAWA, OU CHEZ LE VENDEUR LE PLUS PRÈS.
© 1979 SA MAJESTÉ LA REINE DU QUÉBEC / LE QUÉBEC.
MINISTÈRE DE L'ÉNERGIE, DES MINES ET DES RESSOURCES.

ON PEUT OBTENIR DES RENSEIGNEMENTS SUR LE LIEU ET L'ALTITUDE EXACTE DES REPERES DE NIVELLEMENT EN ÉCRIVANT AUX LÈVES GÉODÉSQUES, DIRECTION DES LÈVES ET DE LA CARTOGRAPHIE, OTTAWA.