






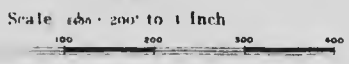




-  Roads and backlogs
-  Reference posts
-  Diamond drill hole
-  Open cuts and test pits
-  Swamp
-  Contours interval 10 feet
Elevation above sea level
-  Mine dumps

BLAIRTON IRON MINE
LOT 8, CON. 1
TOWNSHIP OF BELMONT
PETERBOROUGH COUNTY
ONTARIO

Surveyed by
E. Lindeman 1911
Assisted by W. M. Morrison



No. 195