


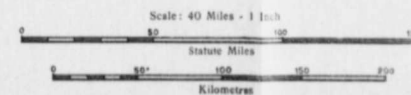


-  Lignite areas
-  Lignite bearing formations
-  Lignite bearing formations beneath other beds

MAP 128 A
(Issued 1914)

COAL FIELDS OF MANITOBA AND SASKATCHEWAN



Reprinted by permission of the Twelfth International Geological Congress, from the Atlas accompanying the Coal Resources of the World.