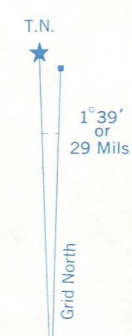
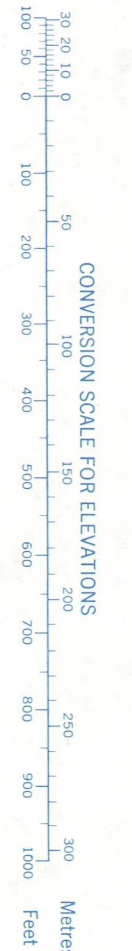




Refer to this map as: 37 E/7 E EDITION 1 ASE SERIES A 713



Use diagram only to obtain numerical values.

GRID ZONE DESIGNATION	18W	100,000 M. SQUARE IDENTIFICATION	WP WN 78
TO GIVE A REFERENCE TO NEAREST 100 METRES			
EXAMPLE: STREAM JUNCTION			
EASTING: Read number on grid line immediately to left of point.	69		
Estimate tenths of a square from this line eastward to point.	4		
	694		
NORTHING: Read number on grid line immediately below point.	101		
Estimate tenths of a square from this line northward to point.	3		
	103		
MILITARY GRID REFERENCE	694103		
Nearest similar grid reference 100,000 metres, about 63 miles			


ONE THOUSAND METRE  
UNIVERSAL TRANSVERSE MERCATOR GRID  
ZONE 18

Compiled, 1963, by the SURVEYS AND MAPPING BRANCH, DEPARTMENT OF MINES AND TECHNICAL SURVEYS, from air photographs taken in July 1961. Printed 1964.

Copies may be obtained from the Map Distribution Office, Department of Mines and Technical Surveys, Ottawa.

**BIELER LAKE WEST**  
DISTRICT OF FRANKLIN  
NORTHWEST TERRITORIES

SCALE 1:50,000 ÉCHELLE



The daily change of the North Magnetic Pole causes the magnetic compass to be very erratic in this area. The 1964 magnetic declination at the centre of this map is approximately 62°43' West.

La variation diurne du pôle Nord magnétique affole le compas magnétique dans cette région. La déclinaison magnétique pour 1964 au centre de cette carte est approximativement 62°43' Ouest.

Rédigée en 1963, par la DIRECTION DES LEVÉS ET DE LA CARTOGRAPHIE, MINISTÈRE DES MINES ET DES RELEVÉS TECHNIQUES, d'après des photographies aériennes prises en juillet 1961. Imprimée en 1964.

Ces cartes sont en vente au Bureau de distribution des cartes, ministère des Mines et des Relevés techniques, Ottawa.

NATIONAL TOPOGRAPHIC SYSTEM  
SYSTÈME NATIONAL DE RÉFÉRENCE CARTOGRAPHIQUE