

LEGEND - LÉGENDE

- ROAD, HARD SURFACE, ALL WEATHER
ROAD, LOOSE SURFACE
CART TRACK, WINTER ROAD
TRAIL, CUT LINE, PORTAGE
BUILT-UP AREA
RAILWAY, SIDING, STATION, STOP
BRIDGE
SEAPLANE BASE, ANCHORAGE
HOUSE, BARN
CHURCH, SCHOOL
POST OFFICE
TOWER, FIRE, RADIO
WELL, OIL, GAS
TANK, OIL, GASOLINE, WATER
POWER TRANSMISSION LINE
CUTTING, EMBANKMENT
GRAVEL PIT
INTERNATIONAL, PROVINCIAL BOUNDARY WITH MONUMENT
COUNTY, DISTRICT BOUNDARY
TOWNSHIP, PARISH BOUNDARY
DLS TOWNSHIP CORNER, SURVEYED, UNSURVEYED
DLS SECTION CORNERS
MUNICIPALITY BOUNDARY
RESERVE, PARK, ETC. BOUNDARY
HORIZONTAL SURVEY POINT
BENCH MARK WITH ELEVATION
SPOT ELEVATION, PRECISE, LAND, WATER
STREAM, SHORELINE, INDEFINITE
DIRECTION OF FLOW
LAKE, INTERMITTENT LAKE, PONDS
FLOODED LAND
MARSH, SWAMP (WOODED)
DRY RIVER BED WITH CHANNELS
STRAW BOG
TUNDRA, LAKES IN TUNDRA, POLYGONS
RAPIDS, FALLS, RAPIDS
FORESHORE FLATS, SAND IN WATER
ROCK
DAM
WHARF
DITCH
CONTOURS
APPROXIMATE CONTOURS
DEPRESSION CONTOUR
SPOT ELEVATION, APPROXIMATE, LAND, WATER
ESKER
SAND, SAND DUNES
PALSA BOG
WOODED AREA, FOREST
CLEARED AREA

GLOSSARY - GLOSSAIRE

RAISED BEACHES (RB) PLAGES SURELEVÉES

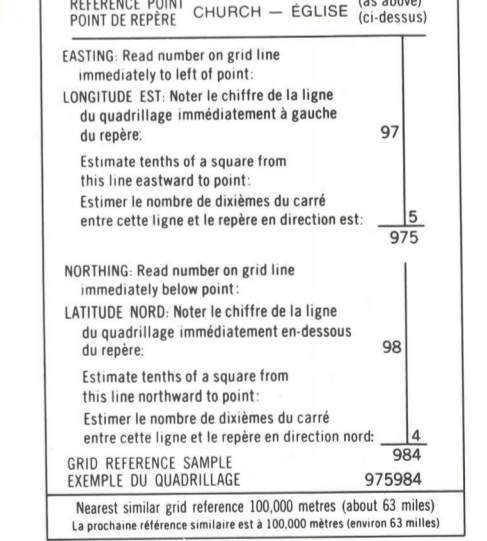

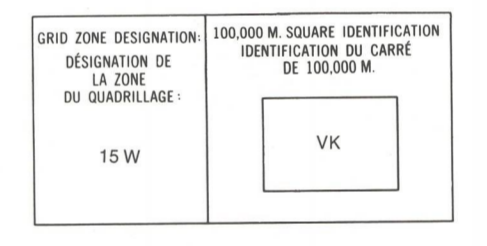
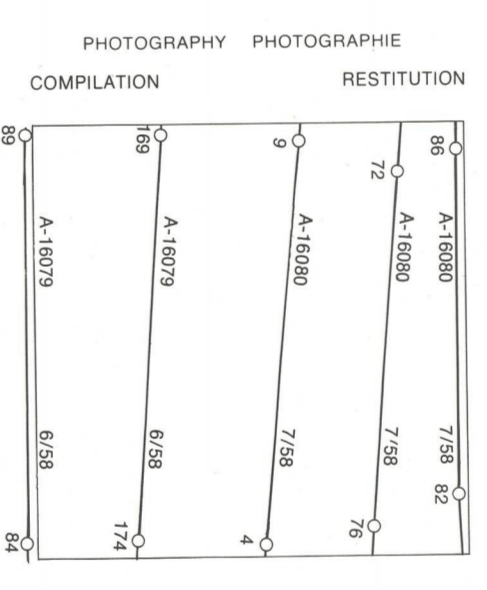


Table with 3 columns and 3 rows of grid zone designations: 58 B/4, 58 B/3, 58 B/2; 57 G/13, 57 G/14, 57 G/15; 57 G/12, 57 G/11, 57 G/10

ONE THOUSAND METRE UNIVERSAL TRANSVERSE MERCATOR GRID
QUADRILLAGE DE MILLE MÈTRES UNIVERSEL TRANSVERSE DE MERCATOR
The 1979 MAGNETIC BEARING is 24°30' (435 miles) WEST of GRID NORTH. ANNUAL CHANGE DECREASING 66". GRID NORTH is 1°20' (25 miles) WEST of TRUE NORTH for centre of map.
La REPRÉSENTATION MAGNÉTIQUE en 1979 est à 24°30' (435 miles) OUEST du NORD DU QUADRILLAGE. VARIATION ANNUELLE DÉCROISSANTE 66". NORD DU QUADRILLAGE est 1°20' (25 miles) à l'ouest du NORD GÉOGRAPHIQUE au centre de la carte.

THE MAGNETIC COMPASS IS LIKELY TO BE USELESS IN THIS AREA. LA BOUSSOLE SERA PROBABLEMENT INUTILE DANS CETTE RÉGION.

PRODUCED BY THE SURVEYS AND MAPPING BRANCH, DEPARTMENT OF ENERGY, MINES AND RESOURCES, OTTAWA 1978. INFORMATION CURRENT AS OF 1958.

ELEVATIONS IN METRES ABOVE MEAN SEA LEVEL
CONTOUR INTERVAL 10 METRES
NORTH AMERICAN DATUM 1927
TRANSVERSE MERCATOR PROJECTION

DISTRICT OF FRANKLIN
NORTHWEST TERRITORIES
Scale 1:50,000 Échelle
Meters 1000 0 1000 2000 3000 4000
Tords 1000 0 1000 2000 3000 4000 Verges

ELEVATIONS EN MÈTRES AU-DESSUS DU NIVEAU MOYEN DE LA MER
ÉQUIDISTANCE DES COURBES 10 MÈTRES
SYSTÈME DE RÉFÉRENCE GÉODÉSIQUE NORD-AMÉRICAIN 1927
PROJECTION TRANSVERSE DE MERCATOR

ÉTABLI PAR LA DIRECTION DES LÈVES ET DE LA CARTOGRAPHIE, MINISTÈRE DE L'ÉNERGIE, DES MINES ET DES RESSOURCES, OTTAWA EN 1978. RENSEIGNEMENTS À JOUR EN 1958.
CES CARTES SONT EN VENTE AU BUREAU DES CARTES DU CANADA, MINISTÈRE DE L'ÉNERGIE, DES MINES ET DES RESSOURCES, OTTAWA OU CHEZ LE VENDOR LE PLUS PRÈS.
© 1978 SA MAJESTÉ LA REINE DU CHEF DU CANADA, MINISTÈRE DE L'ÉNERGIE, DES MINES ET DES RESSOURCES.

CONVERSION SCALE FOR ELEVATIONS
ÉCHELLE DE CONVERSION DES ÉLEVATIONS
Feet 100 50 0 100 200 300 400 500 600 700 800 900 1000
Mètres 30 20 0 20 40 60 80 100 120 140 160 180 200