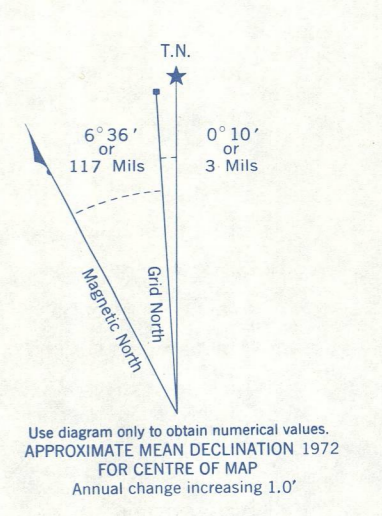
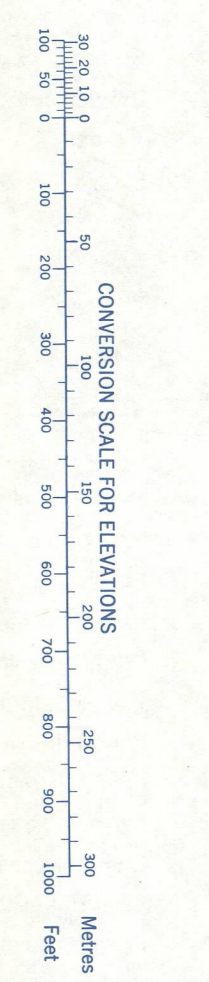
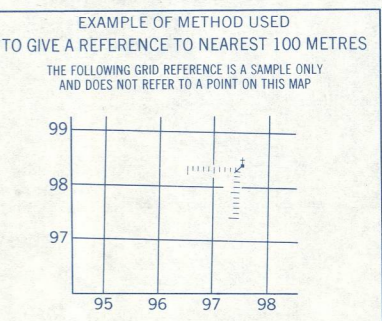
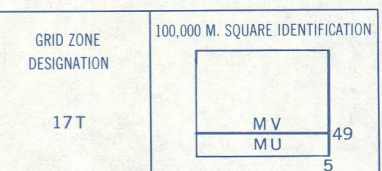


Refer to this map as: 41 A/6 EDITION 2 SERIES A751



ONE THOUSAND METRE UNIVERSAL TRANSVERSE MERCATOR GRID ZONE 17



REFERENCE POINT CHURCH (as above)

|  |        |
|--|--------|
| EASTING: Road number on profile immediately to left of easting | 97     |
| Easting number of square from this line eastward to post       | 5      |
| NORTHING: Road number on profile immediately below post        | 98     |
| Latitude number of square from this line southward to post     | 75     |
| EXAMPLE MILITARY GRID REFERENCE                                | 979804 |

Nearest similar grid reference 100,000 metres (about 63 miles)

TABLEAU D'ASSEMBLAGE DU SYSTÈME NATIONAL DE RÉFÉRENCE CARTOGRAPHIQUE

|         |         |         |
|---------|---------|---------|
| 41 A/10 | 41 A/11 | 41 A/12 |
| 41 A/5  | 41 A/6  | 41 A/7  |
| 41 A/4  | 41 A/3  | 41 A/2  |

INDEX TO ADDING MAPS OF THE NATIONAL TOPOGRAPHIC SYSTEM

Produced 1970, by the SURVEYS AND MAPPING BRANCH, CANADA DEPARTMENT OF ENERGY, MINES AND TECHNICAL SERVICES. Original from aerial photographic taken in 1968. Cartographic 1970. Printed 1972.

Copies may be obtained from the Canada Map Office, Department of Energy, Mines and Resources, Ottawa, or your nearest map dealer.

© Canada Copyrights Reserved 1973


Roads:

|  |   |                |                 |
|--|---|----------------|-----------------|
| hard surface, all weather                | Routes: pavés, toute saison             | 4-lane highway | route à 4 voies |
| hard surface, all weather                | Routes: pavés, toute saison             | 2-lane highway | route à 2 voies |
| loose or stabilized surface, all weather | Routes: gravier aggloméré, toute saison | 2-lane road    | route à 2 voies |
| loose surface, dry weather and wet       | Routes: gravier, terre et cailloux      | 2-lane road    | route à 2 voies |
| unclassified streets                     | Routes: terre, hors classe              | 2-lane road    | route à 2 voies |
| cart track                               | Routes: terre                           | 2-lane road    | route à 2 voies |
| trail or portage                         | Routes: sentier ou portage              | 2-lane road    | route à 2 voies |

FOR COMPLETE REFERENCE SEE REVERSE SIDE. POUR UNE LISTE COMPLÈTE DES SIGNES, VOIR AU VERSO.

CHESLEY ONTARIO

Scale 1:50,000 Echelle



CONTOUR INTERVAL: 25 FEET  
Elevations in Feet above Mean Sea Level  
North American Datum 1957  
Transverse Mercator Projection

**SUPERSEDED EDITION**

Établi en 1970, par la DIRECTION DES LEVÉS ET DE LA CARTOGRAPHIE, MINISTÈRE DE L'ÉNERGIE, DES MINES ET DES RESSOURCES. Origine à partir de photographies aériennes prises en 1968. Vérification des ouvrages en 1970. Imprimé en 1972.

Ces cartes sont en vente au Bureau des Cartes du Canada, Ministère de l'Énergie, des Mines et des Ressources, Ottawa, ou chez le marchand le plus près.

© Canada 1973, tous droits réservés