




LEGEND - LÉGENDE

Legend table with two columns: English and French descriptions of symbols and features. Symbols include lines for roads, railways, and boundaries; points for buildings and landmarks; and various contour and elevation symbols. Features include roads, railways, bridges, buildings, and natural features like lakes and rivers.



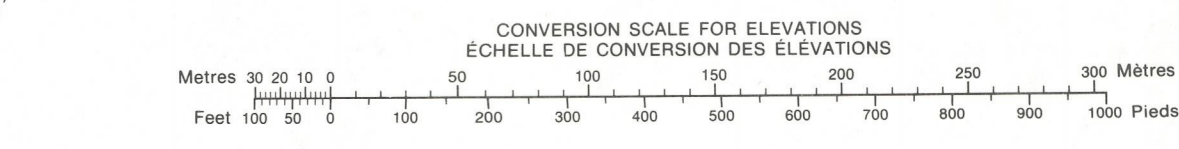
GRID ZONE DESIGNATION table showing the 15 X grid zone designations for the map area. It includes a diagram of the grid zone and labels for '15 X'.



REFERENCE POINT CHURCH - EGLISE (as above) (as above) EASTING: Read number on grid line immediately to left of point. LONGITUDE: EST: Read the figure on the line of quadrangle immediately to the right of the point. ESTIMATE: Estimate the number of squares from this line eastward to point. ESTIME: Estime le nombre de carrés du côté entre cette ligne et le repère en direction est. NORTHING: Read number on grid line immediately below point. LATITUDE: NORD: Read the figure on the line of quadrangle immediately below the point. ESTIMATE: Estimate the number of squares from this line northward to point. ESTIME: Estime le nombre de carrés du côté entre cette ligne et le repère en direction nord. GRID REFERENCE SAMPLE: EXEMPLE DU QUADRILLAGE: 975084. Neveu: Lire sur la ligne de référence 100 000 mètres (about 41 miles) la dernière chiffre (last two digits) de la carte.

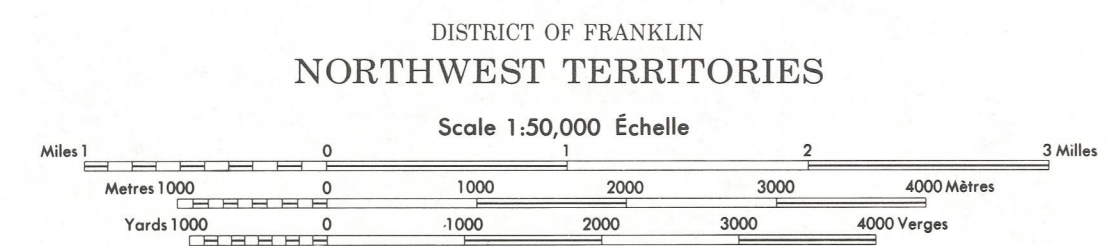
ONE THOUSAND METRE UNIVERSAL TRANSVERSE MERCATOR GRID ZONE 15 QUADRILLAGE DE MILLE MÈTRES UNIVERSAL TRANSVERSE DE MERCATOR. Table showing grid zone designations: 58 F/3, 58 F/2, 58 F/1, 58 C/14, 58 C/15, 58 C/16, 58 C/11, 58 C/10, 58 C/9.

THE MAGNETIC COMPASS IS LIKELY TO BE USELESS IN THIS AREA LA BOUSSOLE SERA PROBABLEMENT INUTILE DANS CETTE RÉGION



PRODUCED BY THE SURVEYS AND MAPPING BRANCH, DEPARTMENT OF ENERGY, MINES AND RESOURCES, OTTAWA, 1978. INFORMATION CURRENT AS OF 1978. COPIES MAY BE OBTAINED FROM THE CANADA MAP OFFICE, DEPARTMENT OF ENERGY, MINES AND RESOURCES, OTTAWA, OR YOUR NEAREST MAP DEALER. © 1978 HER MAJESTY THE QUEEN IN RIGHT OF CANADA, DEPARTMENT OF ENERGY, MINES AND RESOURCES.

ELEVATIONS IN METRES ABOVE MEAN SEA LEVEL CONTOUR INTERVAL: 10 METRES NORTH AMERICAN DATUM 1927 TRANSVERSE MERCATOR PROJECTION



ELEVATIONS IN METRES AU-DESSUS DU NIVEAU MOYEN DE LA MER EQUIDISTANCE DES COURBES 10 MÈTRES SYSTÈME DE RÉFÉRENCE GÉODÉSIQUE NORD-AMÉRICAIN 1927 PROJECTION TRANSVERSE DE MERCATOR

ÉTABLI PAR LA DIRECTION DES LEVÉS ET DE LA CARTOGRAPHIE, MINISTÈRE DE L'ÉNERGIE, DES MINES ET DES RESSOURCES, OTTAWA, EN 1978. RENSEIGNEMENTS À JOUR EN 1978. CES CARTES SONT EN VENTE AU BUREAU DES CARTES DU CANADA, MINISTÈRE DE L'ÉNERGIE, DES MINES ET DES RESSOURCES, OTTAWA, OU CHEZ LE VENDEUR LE PLUS PRÈS. © 1978 SA MAJESTÉ LA REINE DU CHEF DU CANADA, MINISTÈRE DE L'ÉNERGIE, DES MINES ET DES RESSOURCES.

ON PEUT OBTENIR DES RENSEIGNEMENTS SUR LE LIEU ET L'ALTITUDE EXACTE DES REPERES DE NIVELLEMENT EN ÉCRIVANT AUX LEVÉS GÉODÉSIQUES, DIRECTION DES LEVÉS ET DE LA CARTOGRAPHIE, OTTAWA.