

Military users, refer to this map as: Réference de cette carte pour usage militaire: SERIES MAP MAP A 701 SÉRIE SÉRIE MAP 46 L/5 CARTE ÉDITION 1 MCE ÉDITION

46 L/5 ÉDITION 1 ÉDITION

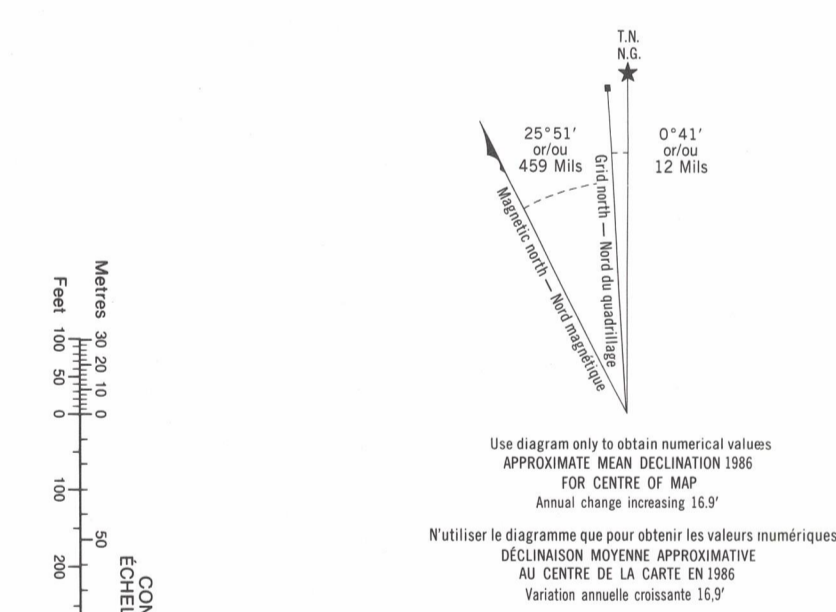


LEGEND - LÉGENDE

- ROAD, HARD SURFACE; ROAD, LOOSE SURFACE; CART TRACK, WINTER ROAD; TRAIL, CUT LINE, PORTAGE; BUILT-UP AREA; RAILWAY; SEAPLANE BASE; HOUSE, BARN; CHURCH; SCHOOL; POST OFFICE; TOWER; WELL; OIL, GAS; TANK; WATER; POWER TRANSMISSION LINE; MINE; GRAVEL PIT; CUTTING, EMBANKMENT; INTERNATIONAL, PROVINCIAL BOUNDARY; PROVINCIAL BOUNDARY, UNSURVEYED; COUNTY, DISTRICT BOUNDARY; TOWNSHIP, PARISH BOUNDARY; MUNICIPALITY BOUNDARY; OUTLINED LANDMARK AREA; BOUNDARY APPROXIMATE; D.L.S. TOWNSHIP CORNER; D.L.S. SECTION CORNERS; HORIZONTAL CONTROL POINT; BENCH MARK WITH ELEVATION; SPOT ELEVATION, PRECISE; STREAM OR SHORELINE, INDEFINITE; LAKE; INTERMITTENT LAKE; FLOODED LAND; MARSH; SWAMP; WOODED; STRING BOG; DRY RIVER BED WITH CHANNELS; RAPIDS; FOLDS; RAPIDS; FORESHORE FLATS; SAND IN WATER; ROCKS; TUNDRA; LAKES IN TUNDRA; POLYDONS; PALSA BOG; DAM; WHARF; ICEFIELD; MORANE; DEBRIS COVERED ICE; PINGO; DITCH; COURTOURS; APPROXIMATE CONTOURS; DEPRESSION CONTOUR; CLIFF; SPOT ELEVATION, APPROXIMATE; LAND; WATER; ESKER; SAND; SAND DUNES; RAISED BEACHES; HISTORIC SITE; WOODED AREA; FOREST; CLEARED AREA.

METRIC/MÉTRIQUE

METRIC/MÉTRIQUE



ONE THOUSAND METRE UNIVERSAL TRANSVERSE MERCATOR GRID ZONE 16

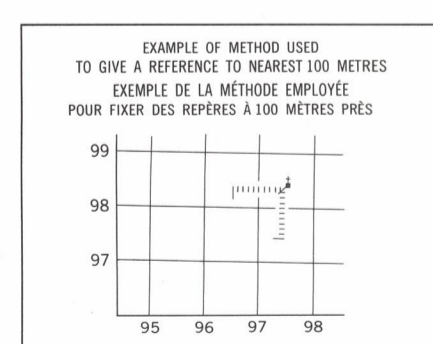
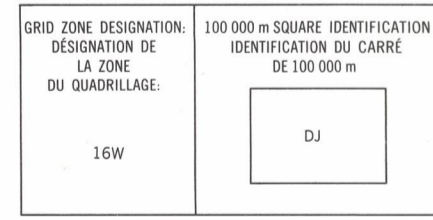


Table with grid coordinates: 56-I/9, 46 L/12, 46 L/11; 56-I/8, 46 L/5, 46 L/6; 56-I/1, 46 L/4, 46 L/3

REFERENCE POINT POINT DE RÉFÉRENCE; EASTING; ABSISSSE; ESTIMATE LENGTH OF A SQUARE; NORTHING; ORDONNÉE

PRODUCED BY THE SURVEYS AND MAPPING BRANCH, DEPARTMENT OF ENERGY, MINES AND RESOURCES...

ELEVATIONS IN METRES ABOVE MEAN SEA LEVEL; CONTOUR INTERVAL; NORTH AMERICAN DATUM 1927

DISTRICT OF KEEWATIN; NORTHWEST TERRITORIES; Scale 1:50 000; Échelle

ALTITUDES EN MÈTRES; ÉQUIDISTANCE DES COURBES; SYSTÈME DE RÉFÉRENCE GÉODÉSIQUE

ÉTABLI PAR LA DIRECTION DES LEVÉS ET DE LA CARTOGRAPHIE; MINISTÈRE DE L'ÉNERGIE, DES MINES ET DES RESSOURCES

THE MAGNETIC COMPASS MAY BE ERRATIC IN THIS AREA