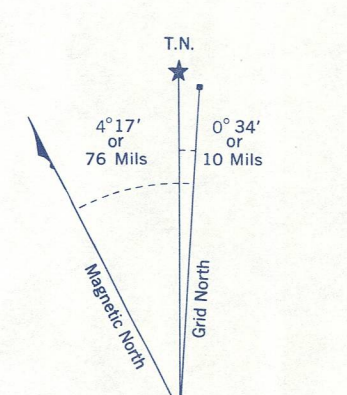



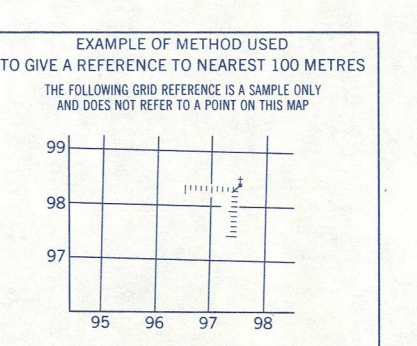
Refer to this map as: 42 E/16 EDITION 1 MCE SERIES A 751



Use diagram only to obtain meridian values. APPROXIMATE MEAN DECLINATION 1971 FOR CENTRE OF MAP Annual change decreasing 1.5'

ONE THOUSAND METRE UNIVERSAL TRANSVERSE MERCATOR GRID ZONE 16

GRID ZONE DESIGNATION	50,000 M. SQUARE IDENTIFICATION
16 U	E L



EXAMPLE OF METHOD USED TO GIVE A REFERENCE TO NEAREST 100 METRES
EASTING: Read number on grid line immediately to left of point. Estimate tenths of a square from this line eastward to point.
NORTHING: Read number on grid line immediately above point. Estimate tenths of a square from this line northward to point.
EXAMPLE MILITARY GRID REFERENCE 975084
Nearest similar grid reference 100,000 metres (about 63 miles)

Produced 1967 by the SURVEYS AND MAPPING BRANCH, DEPARTMENT OF ENERGY, MINES AND RESOURCES, from aerial photographs taken in 1962 and 1964. First Survey 1960. Printed 1971.
Copies may be obtained from the Map Distribution Office, Department of Energy, Mines and Resources, Ottawa.

CASTLEBAR LAKE ONTARIO

Scale 1:50,000 Échelle

Meters 1000 2000 3000 4000
Yards 1000 2000 3000 4000

Contours Interval 50 Feet
Elevations in Feet above Mean Sea Level
North American Datum 1927
Transverse Mercator Projection

This Provisional Map is equivalent to a standard map in accuracy of content.
Some names on this map are not yet official. Corrections or additions are invited by the Surveys and Mapping Branch.

Cette carte provisoire équivaut à une carte régulière au point de vue précision de l'information.
Certains noms inscrits sur cette carte ne sont pas encore officiels. La Direction des levés et de la cartographie saurait que le public de lui signaler corrections et additions.

Établie en 1967 par la DIRECTION DES LEVÉS ET DE LA CARTOGRAPHIE, MINISTÈRE DE L'ÉNERGIE, DES MINES ET DES RESSOURCES, d'après des photographies aériennes prises en 1962 et 1964. Levés sur le terrain en 1960.
Copies des cartes sont en vente au Bureau de distribution des cartes, ministère de l'Énergie, des Mines et des Ressources, Ottawa.

SUPERSEDED EDITION

McGILL UNIVERSITY
MAP COLLECTION
JUN 27 1972
GEOGRAPHY DEPARTMENT
MONTREAL

McGILL UNIVERSITY
MAP COLLECTION
JUN 27 1972
R.A.