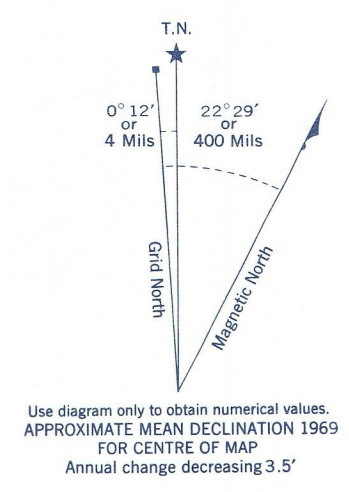
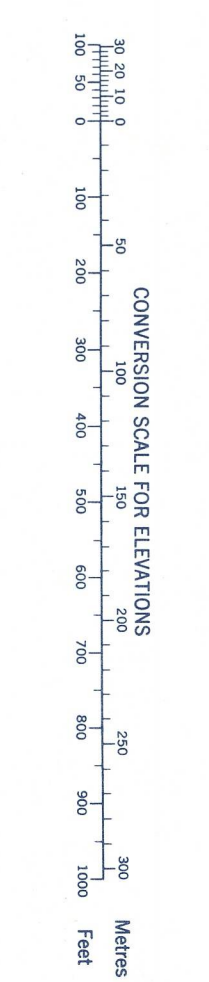
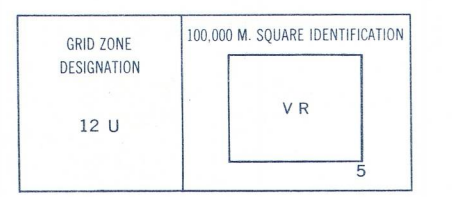


Refer to this map as: 73 L/6 EDITION 3 MCE SERIES A 741



ONE THOUSAND METRE
UNIVERSAL TRANSVERSE MERCATOR GRID
ZONE 12



EXAMPLE OF METHOD USED TO GIVE A REFERENCE TO NEAREST 100 METRES
THE FOLLOWING GRID REFERENCE IS A SAMPLE ONLY AND DOES NOT REFER TO A POINT ON THIS MAP

98	97	96	95
99	98	97	96
97	96	95	94

REFERENCE POINT CHURCH (see above)

EASTING: Road number on grid line immediately to left of point
Estimate tenths of a square from this line eastward to point

NORTHING: Road number on grid line immediately below point
Estimate tenths of a square from this line northward to point

EXAMPLE MILITARY GRID REFERENCE 97964

Nearest similar grid reference 100,000 metres (about 63 miles)


Published, 1968, by the SURVEYS AND MAPPING BRANCH, DEPARTMENT OF ENERGY, MINES AND RESOURCES, Ottawa, and published in French in 1968. First copies 1955-1960.

Copies may be obtained from the Map Distribution Office, Department of Energy, Mines and Resources, Ottawa.

Roads: loose or stabilized surface, all weather, loose surface, dry weather and undrained streets, cart track, trail or portage

Routes: gravier aggloméré, toute saison, de graver, temps sec et tout-terrain, de terre, sentier ou portage

2 miles ou moins, 2 miles ou plus, 100/1000 2 miles, 100/1000 2 miles



GOODRIDGE
ALBERTA

WEST OF FOURTH MERIDIAN - OUEST DU QUATRIÈME MÉRIDIEN

This Provisional Map is equivalent to a standard map in accuracy of content.
Some names on this map are not yet official. Corrections, if additions, are invited by the Surveys and Mapping Branch.

Cette carte provisoire équivaut une carte régulière au point de vue précision de l'information.
Certains noms inscrits sur cette carte ne sont pas encore officiels. La Direction des levés et de la cartographie saurait être au public de lui signaler corrections et additions.

SUPERSEDED
EDITION

UNIVERSITY
MAP COLLECTION
OCT 28 1971
GEOGRAPHIC INSTITUTION
MONTREAL