73 M/4

CANADA

1:50,000

EDITION 1

73 M/4

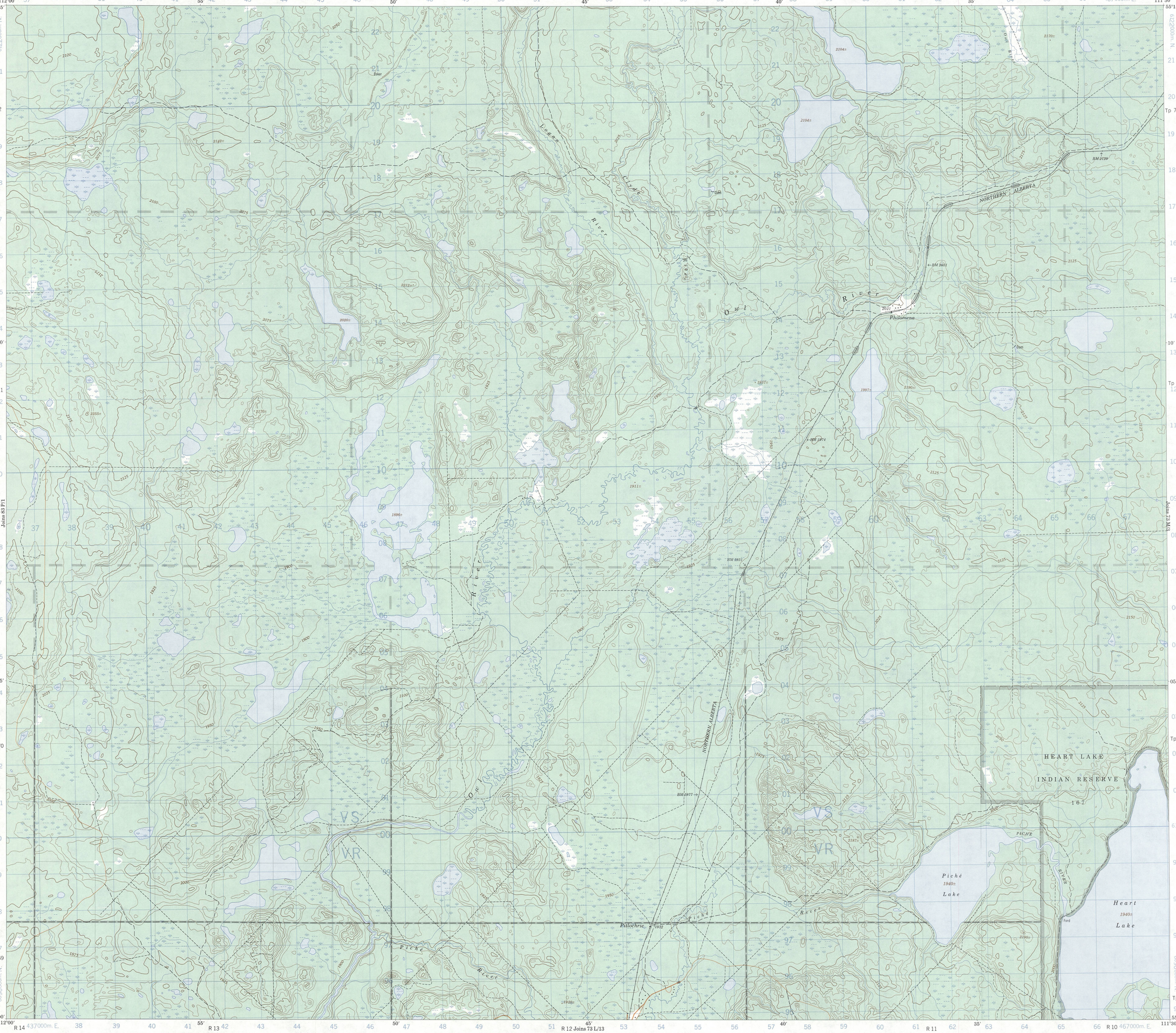

Refer to this map as: 73 M/4 EDITION 1 MCE SERIES A 741

CONVERSION SCALE FOR ELEVATIONS

Feet 100 50 0 100 200 300 400 500 600 700 800 900 1000

Metres 30 20 10 0 10 20 30 40 50 60 70 80 90 100 110 120 130 140 150 160 170 180 190 200 210 220 230 240 250 260 270 280 290 300

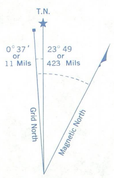

Use diagram only to obtain numerical values.
APPROXIMATE MEAN DECLINATION 1970
FOR CENTRE OF MAP
Annual change decreasing 3.7′

ONE THOUSAND METRE
UNIVERSAL TRANSVERSE MERCATOR GRID
ZONE 12

GRID ZONE DESIGNATION	100,000 M. SQUARE IDENTIFICATION
12U	VS / VR 61

EXAMPLE OF METHOD USED
TO GIVE A REFERENCE TO NEAREST 100 METRES
THE FOLLOWING GRID REFERENCE IS A SAMPLE ONLY AND DOES NOT REFER TO A POINT ON THIS MAP



REFERENCE POINT	CHURCH	(as above)
EASTING: Read number on grid line immediately to left of point. Estimate tenths of a square from this line eastward to point	97	5/975
NORTHING: Read number on grid line immediately below point. Estimate tenths of a square from this line northward to point	98	4/984

EXAMPLE MILITARY GRID REFERENCE 975984

Nearest similar grid reference 100,000 metres (about 63 miles)

McGill University Libraries
3 101 201 774 H

Produced, 1971, by the SURVEYS AND MAPPING BRANCH, DEPARTMENT OF ENERGY, MINES AND RESOURCES. Updated from aerial photographs taken in 1956, 1957 and 1970. Field surveys 1960. Printed 1974.

Copies may be obtained from the Canada Map Office, Department of Energy, Mines and Resources, Ottawa, or your nearest map dealer.

© Canada Copyrights Reserved 1974

Roads:	Routes:	2 lanes or more / 2 voies ou plus	less than 2 lanes / moins de 2 voies
loose or stabilized surface, all weather	gravier aggloméré, toute saison		
loose surface, dry weather and unclassified streets	de gravier, temps sec et rues hors classe		
cart track	de terre		
trail, cut line or portage	sentier, percée ou portage		

PHILOMENA

ALBERTA

WEST OF FOURTH MERIDIAN - OUEST DU QUATRIÈME MÉRIDIEN

Scale 1:50,000 Échelle

Miles 1 0 1 2 3 Milles

Metres 1000 0 1000 2000 3000 4000 Mètres

Yards 1000 0 1000 2000 3000 4000 Verges

This Provisional Map is equivalent to a standard map in accuracy of content.

Some names on this map are not yet official. Corrections or additions are invited by the Surveys and Mapping Branch.

CONTOUR INTERVAL 25 FEET
Elevations in Feet above Mean Sea Level
North American Datum 1927
Transverse Mercator Projection

Cette carte provisoire équivaut une carte régulière au point de vue précision de l'information

Certains noms inscrits sur cette carte ne sont pas encore officiels. La Direction des levés et de la cartographie saurait gré au public de lui signaler corrections et additions.

ÉQUIDISTANCE DES COURBES 25 PIEDS
Élévations en pieds au-dessus du niveau moyen de la mer
Système de référence géodésique nord-américain, 1927
Projection transverse de Mercator

Établie en 1971, par la DIRECTION DES LEVÉS ET DE LA CARTOGRAPHIE, MINISTÈRE DE L'ÉNERGIE, DES MINES ET DES RESSOURCES. Mise à jour à l'aide de photographies aériennes prises en 1956, 1957 et 1970. Levés sur le terrain en 1960. Imprimée en 1974.

Ces cartes sont en vente au Bureau des Cartes du Canada, ministère de l'Énergie, des Mines et des Ressources, Ottawa, ou chez le vendeur le plus près.

© Canada 1974, tous droits réservés

MAP
G3401
C222
s50
C36
73 M/4
1974