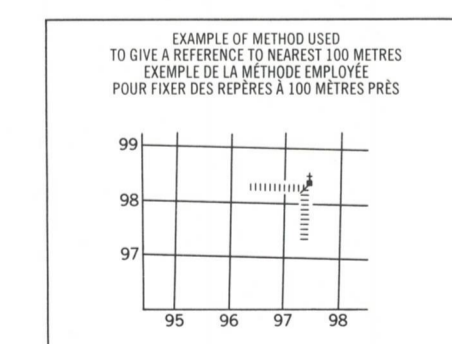
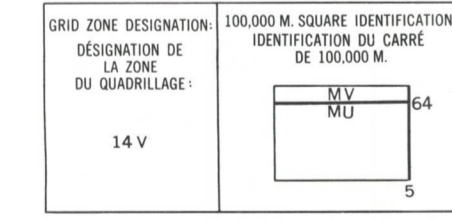


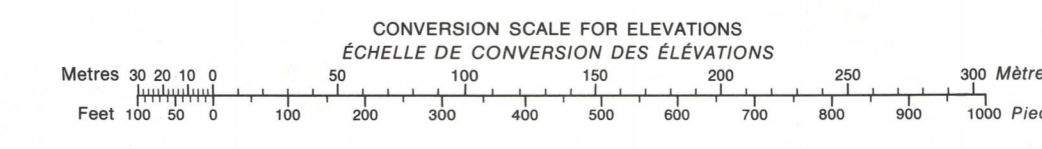
LEGEND - LÉGENDE. Table with two columns: English and French descriptions of map features, accompanied by their respective symbols. Categories include Roads and Related Features, Landmark Features, Boundaries and Control, Drainage and Related Features, and Relief Features.

PHOTOGRAPHY PHOTOGRAPHIE. Table showing compilation and restitution information for grid squares. Example: 6 A15116 08/55 12.

Grid coordinate reference table. Example: 64 9/13, 64 9/14, 64 9/15.

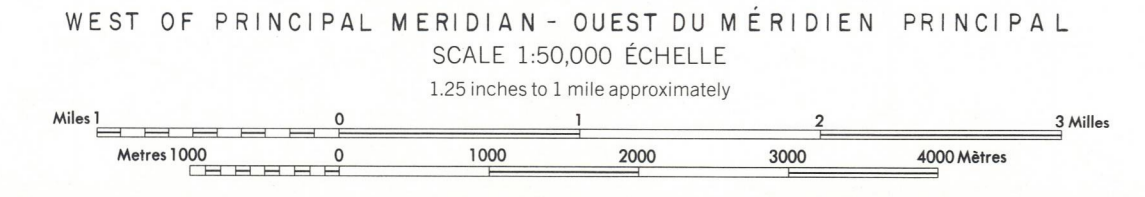


REFERENCE POINT CHURCH - ÉGLISE (in above point de repère). EASTING: Read number on grid line immediately to left of point. LONGITUDE EST: Note the chiffre de la ligne du quadrillage immédiatement à gauche du repère. NORTHING: Read number on grid line immediately below point. LONGITUDE NORD: Note le chiffre de la ligne du quadrillage immédiatement en dessous du repère.



PRODUCED BY SURVEYS AND MAPPING BRANCH, DEPARTMENT OF ENERGY, MINES AND RESOURCES, OTTAWA, 1969, FROM PHOTOGRAPHS TAKEN IN 1954-55. COPIES MAY BE OBTAINED FROM THE CANADA MAP OFFICE, DEPARTMENT OF ENERGY, MINES AND RESOURCES, OTTAWA. © CANADA COPYRIGHTS RESERVED 1973.

SEDGWICK LAKE MANITOBA



ÉTABLIE PAR LA DIRECTION DES LEVÉS ET DE LA CARTOGRAPHIE, MINISTÈRE DE L'ÉNERGIE, DES MINES ET DES RESSOURCES, OTTAWA, EN 1969, D'APRÈS DES PHOTOGRAPHIES PRISES EN 1954-1955. ÉQUIDISTANCE DES COURBES - 50 PIEDS. CES CARTES SONT EN VENTE AU BUREAU DES CARTES DU CANADA, MINISTÈRE DE L'ÉNERGIE, DES MINES ET DES RESSOURCES, OTTAWA. © CANADA 1973, TOUS DROITS RÉSERVÉS.