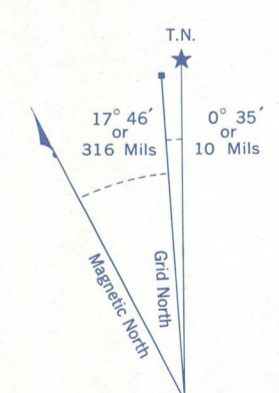
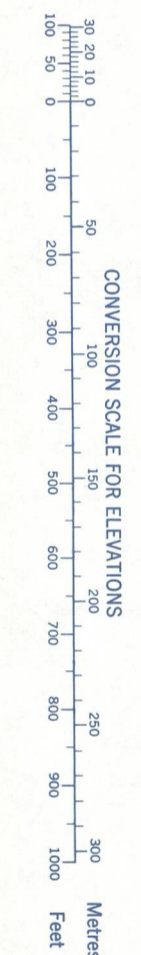


Refer to this map as: 32-O/12 EDITION 1 MCE SERIES A 761

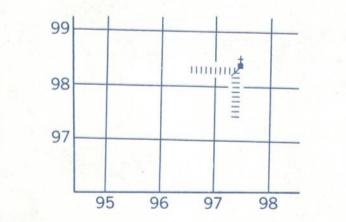


Use diagram only to obtain numerical values. APPROXIMATE MEAN DECLINATION 1967 FOR CENTRE OF MAP. Annual change decreasing 3.4'

ONE THOUSAND METRE UNIVERSAL TRANSVERSE MERCATOR GRID

GRID ZONE DESIGNATION	18 U
100,000 M. SQUARE IDENTIFICATION	VN

EXAMPLE OF METHOD USED TO GIVE A REFERENCE TO NEAREST 100 METRES. THE FOLLOWING GRID REFERENCE IS A SIMPLE ONE AND DOES NOT REFER TO A POINT ON THIS MAP



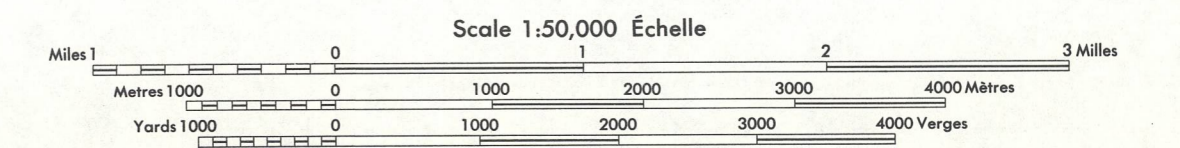
REFERENCE POINT	CHURCH (see above)
EASTING	Read number on grid line immediately to left of point Estimate tenths of a square from this line eastward to point
NORTHING	Read number on grid line immediately below point Estimate tenths of a square from this line northward to point
EXAMPLE MILITARY GRID REFERENCE	975084

Nearest uniform grid reference 100,000 metres (about 62 miles)

ZONE 18

Produced 1967 by the SURVEYS AND MAPPING BRANCH, DEPARTMENT OF ENERGY, MINES AND TECHNICAL SURVEYS. Original photographs taken in 1955 and 1956. Field surveys 1961. Printed 1966. Copies may be obtained from the Map Distribution Office, Department of Energy, Mines and Resources, Ottawa.

### LAC DES MONTAGNES QUÉBEC



This Provisional Map is equivalent to a standard map in accuracy of content. Some names on this map are not yet official. Corrections, in addition, are invited by the Surveys and Mapping Branch.

CONTOUR INTERVAL 50 FEET  
Elevations in feet above Mean Sea Level  
North American Datum 1927  
Transverse Mercator Projection

Cette carte provisoire équivaut à une carte régulière en ce qui concerne la précision de l'information. Certains noms inscrits sur cette carte ne sont pas encore officiels. La Direction des levés et du cartage sollicite en outre le public de lui signaler les corrections à apporter.

ÉQUIDISTANCE DES COURBES 50 PIEDS  
Élevations en pieds au-dessus du niveau moyen de la mer  
Niveau de référence nord américain 1927  
Projection transverse de Mercator

Établi en 1967 par la DIRECTION DES LEVÉS ET DE LA CARTOGRAPHIE, MINISTÈRE DE L'ÉNERGIE, DES MINES ET DES RESSOURCES. Copies des photographies aériennes prises en 1955 et 1956. Levés sur le terrain en 1961. Imprimé en 1966. Des copies sont en vente au Bureau de distribution des cartes, Ministère de l'Énergie, des Mines et des Ressources, Ottawa.

McGILL UNIVERSITY  
MAP COLLECTION  
NOV 17 1969  
GEOGRAPHY DEPARTMENT  
MONTREAL

SUPERSEDED  
EDITION

