

Refer to this map as: 82 I/12E EDITION 1 ASE SERIES A 741

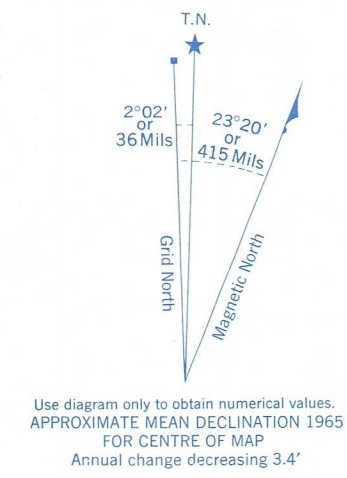

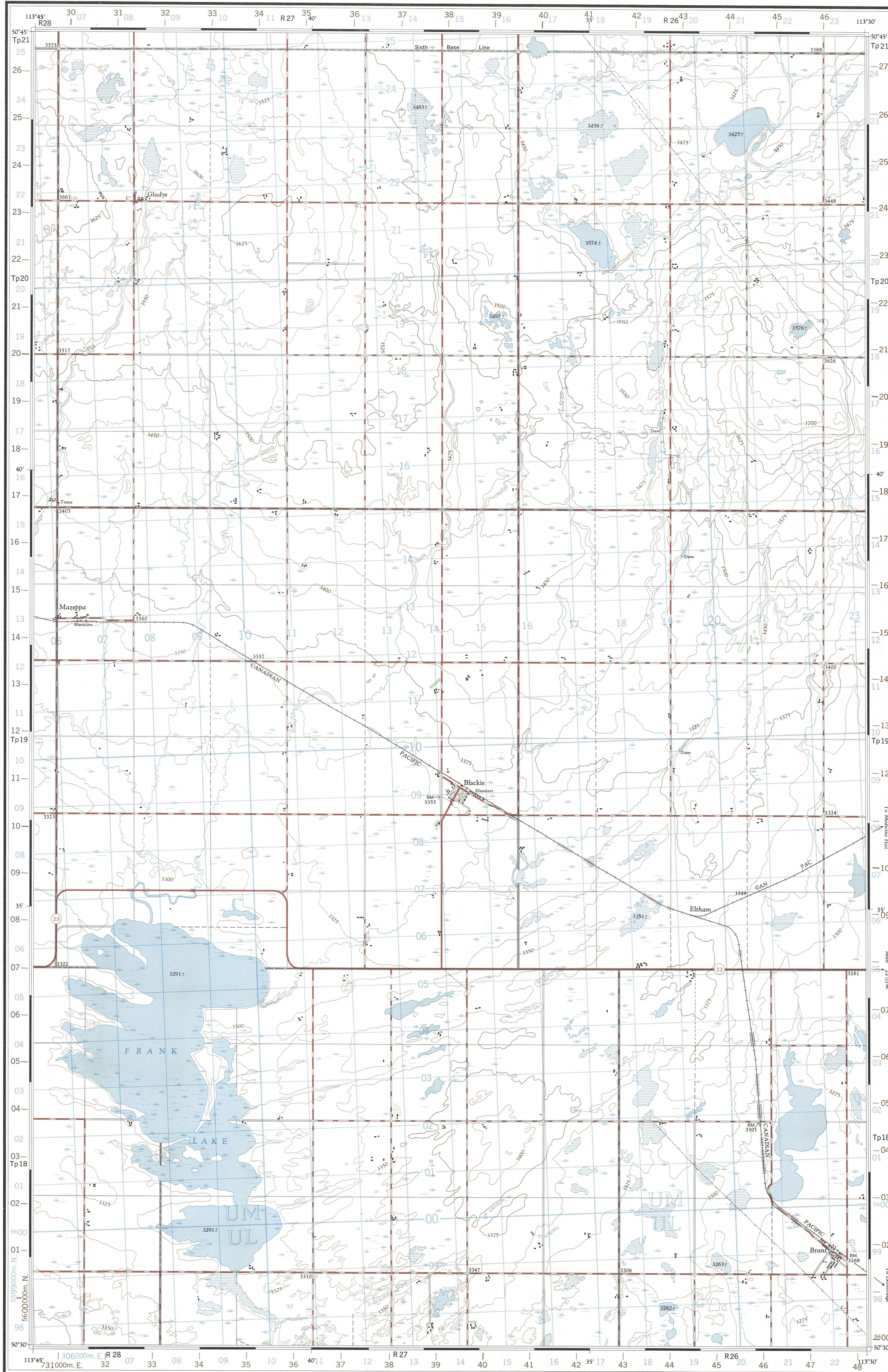


Table with grid zone designation (12U) and building identification (UL 56). Includes instructions on how to use the grid for building identification.

ONE THOUSAND METRE UNIVERSAL TRANSVERSE MERCATOR GRID ZONE 12


Produced by the ARMY SURVEY ESTABLISHMENT, R.C.E. Information depicted current as of 1963. Printed in 1966.

HIGH RIVER ALBERTA WEST OF FOURTH MERIDIAN

Publié par le SERVICE TOPOGRAPHIQUE DE L'ARMÉE (G.R.C.). Renseignements à jour en 1963. Imprimé en 1966.

SCALE 1:50,000 ÉCHELLE

Legend for roads and other features, including symbols for paved roads, gravel roads, and cart tracks.



CONTOUR INTERVAL 25 FEET Elevations in Feet above Mean Sea Level. Transverse Mercator Projection North American Datum 1927. MAGNETIC DECLINATION 21°18' EAST AT CENTRE OF MAP 1965. Annual change decreasing 3.4'

ÉQUIDISTANCE DES COURBES 25 PIEDS Élévations en pieds au-dessus du niveau moyen de la mer. Projection transverse de Mercator Réseau géodésique nord-américain unifié 1927. DÉCLINAISON MAGNÉTIQUE AU CENTRE DE LA FEUILLE EN 1965: 21°18' EST. Variation annuelle décroissante 3.4'

Legend for buildings, churches, schools, and other structures, including symbols for various types of buildings.

TABLEAU D'ASSEMBLAGE DU SYSTÈME NATIONAL DE RÉFÉRENCE CARTOGRAPHIQUE. Grid reference table for the National Topographic System.

HIGH RIVER 82 I/12E EDITION 1

SUPERSEDED