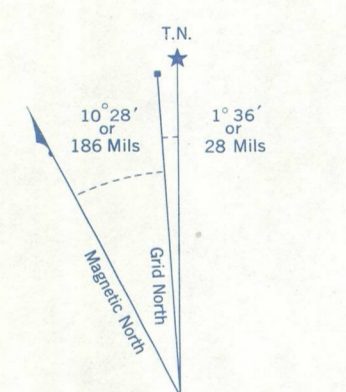

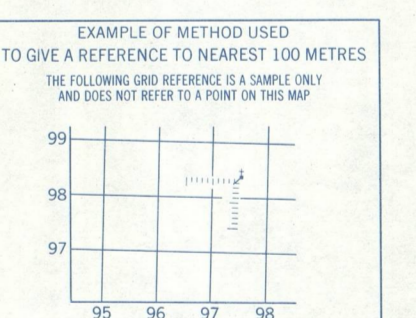
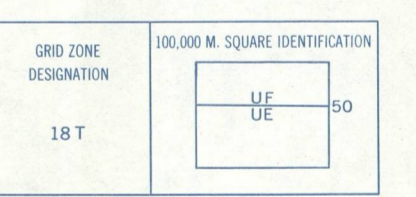


Refer to this map as: 31 F/3 EDITION 2 MCE SERIES A 751



Use diagram only to obtain numerical values. APPROXIMATE MEAN DECLINATION 1972 FOR CENTRE OF MAP. Annual change increasing 0.1°


ONE THOUSAND METRE UNIVERSAL TRANSVERSE MERCATOR GRID ZONE 18



REFERENCE POINT	CHURCH (as above)
EASTING: Road number on grid line immediately to left of point	97
ESTIMATE: Number of a square from this line eastward to point	75
NORTHING: Road number on grid line immediately below point	98
ESTIMATE: Number of a square from this line northward to point	55
EXAMPLE MILITARY GRID REFERENCE	97984
Nearest similar grid reference 100,000 metres (about 63 miles)	

DENBIGH ONTARIO

Scale 1:50,000 Échelle



Produced, 1970, by the SURVEYS AND MAPPING BRANCH, DEPARTMENT OF ENERGY, MINES AND RESOURCES, Ottawa, from original photostatic copies of 1:50,000 scale, sheet 31 F/3.

Roads	Roads	Roads	Roads
hard surface, all weather	paillée, toute saison	2 roues	2 roues
hard surface, all weather	paillée, toute saison	2 roues	2 roues
loose or stabilized surface, all weather	gravier aggloméré, toute saison	2 roues ou plus	2 roues ou plus
loose surface, dry weather and unbackfilled streets	de gravier, temps sec et routes non comblées	2 roues ou plus	2 roues ou plus
car-track	de terre		
trail or portage	sentier ou portage		

This Provisional Map is equivalent to a standard map in accuracy of content. Corrections or additions are invited by the Survey and Mapping Branch.

Cette carte provisoire équivaut à une carte régulière en précision de contenu. Corrections ou additions sont invitées par la Direction des Travaux et de la Cartographie.

Édité en 1970, par la DIRECTION DES TRAVAUX ET DE LA CARTOGRAPHIE, MINISTÈRE DE L'ÉNERGIE, DES MINES ET DES RESSOURCES, Ottawa, à partir de copies photostatiques des feuilles de 1:50,000 échelle, au format 31 F/3.

SUPERSEDED EDITION