


METRIC/MÉTRIQUE


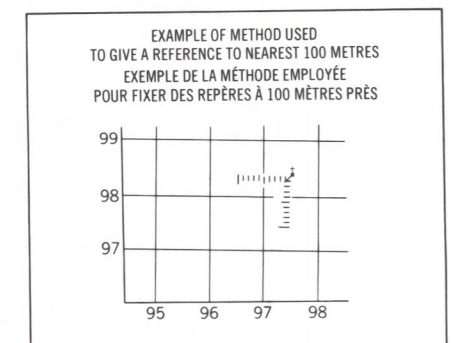
METRIC/MÉTRIQUE

LEGEND - LÉGENDE

Legend table with two columns: English and French descriptions of symbols for roads, railways, water features, and boundaries.



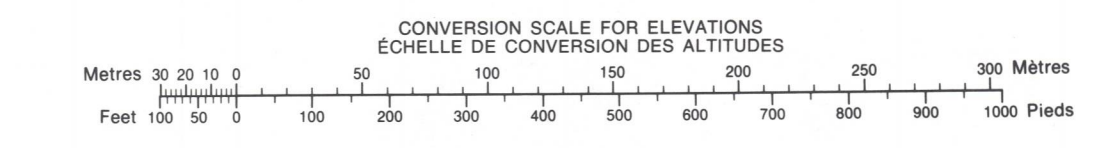
Grid zone designation table for 14V, 14U, 14W, 14X, 14Y, 14Z.



ONE THOUSAND METRE UNIVERSAL TRANSVERSE MERCATOR GRID ZONE 14

Grid reference table showing coordinates for Paulson Lake 64 K/10.

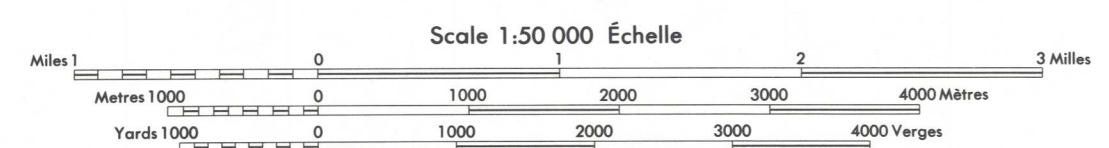
The 1982 MAGNETIC BEARING is 14°39' (261 mils) EAST OF GRID NORTH. ANNUAL CHANGE DECREASING 18.0'.



PRODUCED BY THE SURVEYS AND MAPPING BRANCH, DEPARTMENT OF ENERGY, MINES AND RESOURCES, OTTAWA.

ELEVATIONS IN METRES ABOVE MEAN SEA LEVEL. CONTOUR INTERVAL 10 METRES.

PAULSON LAKE MANITOBA



ALTITUDES EN METRES. EQUIDISTANCE DES COURBES 10 METRES.

ETABLIS PAR LA DIRECTION DES LEVÉS ET DE LA CARTOGRAPHIE, MINISTÈRE DE L'ÉNERGIE, DES MINES ET DES RESSOURCES, OTTAWA.

PAULSON LAKE 64 K/10