
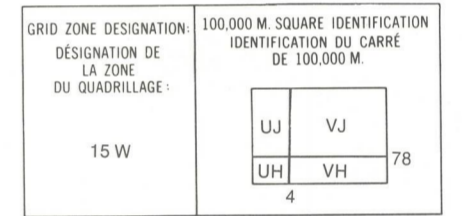

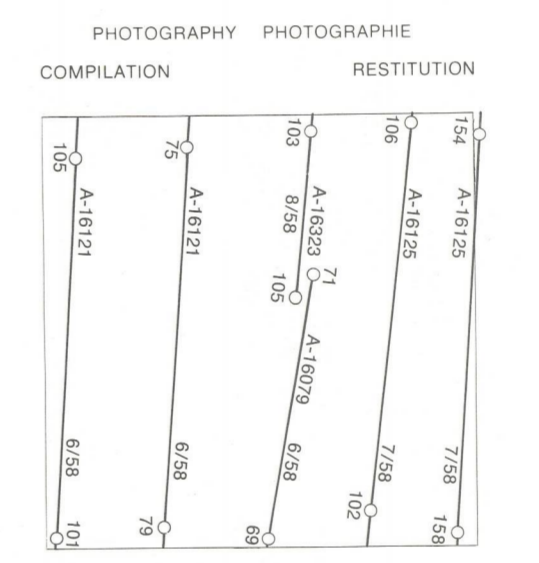


LEGEND - LÉGENDE

Table with two columns: English and French descriptions of map symbols. Includes categories like roads, bridges, railways, buildings, and natural features.

GLOSSARY - GLOSSAIRE

RAISED BEACHES PLAGES SURÉLEVÉES



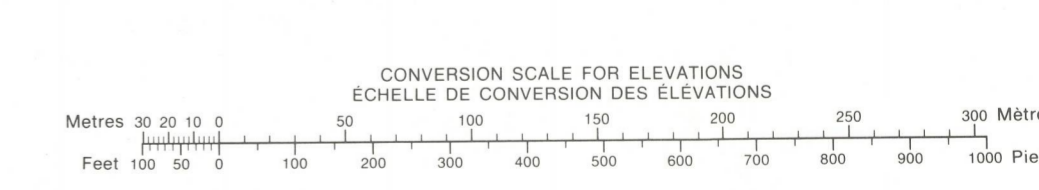
REFERENCE POINT: POINT DE RÉFÉRENCE - ÉCART (in metres) ...

Table of grid zone designations: 67 E/9, 57 F/12, 57 F/11, 67 E/8, 57 F/5, 57 F/6, 67 E/1, 57 F/4, 57 F/3.

ONE THOUSAND METRE UNIVERSAL TRANSVERSE MERCATOR GRID ZONE 15 QUADRILLAGE DE MILLE MÈTRES UNIVERSAL TRANSVERSE DE MERCATOR

NOTE: THE MAGNETIC BEARING IS 6°08' (108 min) WEST OF GRID NORTH. ANNUAL CHANGE DECREASING 33.6". GRID NORTH IS 2°21' (42 min) WEST OF TRUE NORTH for centre of map.

NOTE: GRID TICKS WITH NUMBERS IN BRACKETS OR WITHOUT NUMBERS INDICATE THE 1000 METRE U.T.M. GRID. LES TRAVERS NUMÉRIQUES EN TROIS PAROISES OU SANS NUMÉRIQUE INDICENT LE QUADRILLAGE DE 1000 MÈTRES U.T.M.

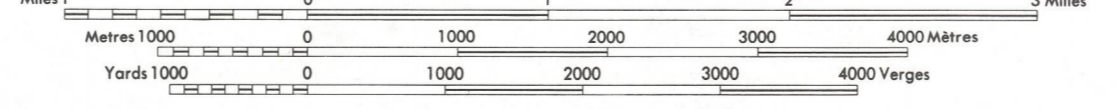


PRODUCED BY THE SURVEYS AND MAPPING BRANCH, DEPARTMENT OF ENERGY, MINES AND RESOURCES, OTTAWA, 1978. INFORMATION CURRENT AS OF 1978.

ELEVATIONS IN METRES ABOVE MEAN SEA LEVEL CONTOUR INTERVAL 10 METRES

DISTRICT OF FRANKLIN NORTHWEST TERRITORIES Scale 1:50,000 Échelle

ÉLÉVATIONS EN MÈTRES AU-DESSUS DU NIVEAU MOYEN DE LA MER ÉQUIDISTANCE DES COURBES 10 MÈTRES



ÉTABLI PAR LA DIRECTION DES LÈVES ET DE LA CARTOGRAPHIE, MINISTÈRE DE L'ÉNERGIE, DES MINES ET DES RESSOURCES, OTTAWA, EN 1978. RENSEIGNEMENTS À JOUR EN 1978.

ON PEUT OBTENIR DES RENSEIGNEMENTS SUR LE LIEU ET L'ALTITUDE EXACTE DES REPERES DE NIVELLEMENT EN ÉCRIVANT AUX LÈVES GÉODÉSQUES, DIRECTION DES LÈVES ET DE LA CARTOGRAPHIE, OTTAWA.