

Military users, refer to this map as: Référence de cette carte pour usage militaire: SERIES A 701 MAP 56 B/7 CARTE ÉDITION 1 MCE ÉDITION


56 B/7 EDITION 1 ÉDITION

LEGEND - LÉGENDE

Legend table with 2 columns: English and French descriptions of map features and their corresponding symbols. Includes categories like roads, railways, bridges, water features, and boundaries.


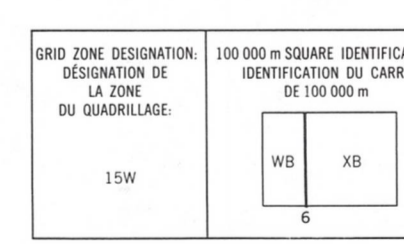
METRIC/MÉTRIQUE

METRIC/MÉTRIQUE



Use diagram only to obtain numerical values APPROXIMATE MEAN DECLINATION 1988 FOR CENTRE OF MAP Annual change increasing 35.3'

ONE THOUSAND METRE UNIVERSAL TRANSVERSE MERCATOR GRID ZONE 15



Grid reference table showing coordinates for various points: 56 B/11, 56 B/10, 56 B/9, 56 B/6, 56 B/7, 56 B/8, 56 B/3, 56 B/2, 56 B/1.

THE MAGNETIC COMPASS MAY BE ERRATIC IN THIS AREA LA BOUSSOLE SERA PEUT-ÊTRE INSTABLE DANS CETTE RÉGION

PRODUCED BY THE SURVEYS AND MAPPING BRANCH DEPARTMENT OF ENERGY, MINES AND RESOURCES...

ELEVATIONS IN METRES ABOVE MEAN SEA LEVEL CONTOUR INTERVAL...10 METRES

DISTRICT OF KEEWATIN DISTRICT DE KEEWATIN NORTHWEST TERRITORIES TERRITOIRES DU NORD-OUEST Scale 1:50 000 Échelle

ALTITUDES EN MÈTRES ÉQUIDISTANCE DES COURBES...10 MÈTRES

ÉTABLI PAR LA DIRECTION DES LEVÉS ET DE LA CARTOGRAPHIE MINISTÈRE DE L'ÉNERGIE, DES MINES ET DES RESSOURCES...