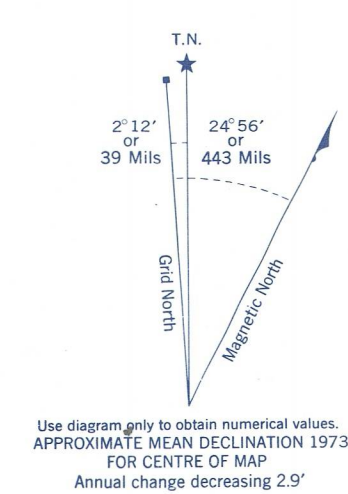

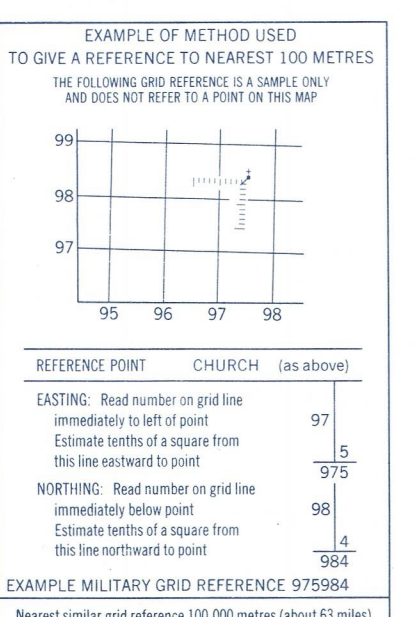
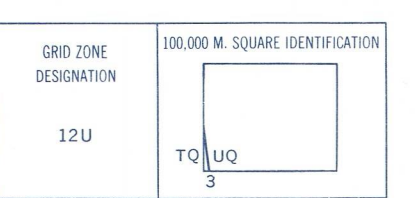


Refer to this map as: 83 H/5  
EDITION 2 M.S.E.  
SERIES A 741



ONE THOUSAND METRE  
UNIVERSAL TRANSVERSE MERCATOR GRID  
ZONE 12



BROWN NUMBERED TICKS INDICATE THE 1000 METRE U.T.M. GRID ZONE 11

TABLIER D'ASSIGNATION DU SYSTÈME NATIONAL DE RÉFÉRENCE CARTOGRAPHIQUE

83 G 9	83 H 2	83 H 11
83 G 8	83 H 5	83 H 6
83 G 1	83 H 4	83 H 3

Produced by the SURVEYS AND MAPPING BRANCH, DEPARTMENT OF ENERGY, MINES AND RESOURCES. From detailed maps updated from aerial photographs taken in 1970. Culture checked in 1970. Printed 1974.

Roads: hard surface, all weather; loose or stabilized surface, all weather; loose surface, dry weather and undrained streets; cart track; trail or portage.

Routes: pavée, toute saison; de gravier aggloméré, toute saison; de gravier, temps sec et ruis hors saison; de terre; sentier ou portage.

**LEDUC ALBERTA**  
WEST OF FOURTH MERIDIAN - OUEST DU QUATRIÈME MÉRIDIEN  
Scale 1:50,000 Échelle

Contours: 100 feet intervals (30.48 m); 200 feet intervals (60.96 m); 300 feet intervals (91.44 m); 400 feet intervals (121.92 m); 500 feet intervals (152.4 m); 600 feet intervals (182.88 m); 700 feet intervals (213.36 m); 800 feet intervals (243.84 m); 900 feet intervals (274.32 m); 1000 feet intervals (304.8 m).

Équidistance des courbes de niveau: 30.48 m; 60.96 m; 91.44 m; 121.92 m; 152.4 m; 182.88 m; 213.36 m; 243.84 m; 274.32 m; 304.8 m.

Produced by the DIRECTION DES LÈVES ET DE LA CARTOGRAPHIE, MINISTÈRE DE L'ÉNERGIE, DES MINES ET DES RESSOURCES. Culture des cartes de référence: 1970. Imprimé en 1974.

LEDUC 83 H/5 EDITION 2

**SUPERSEDED EDITION**