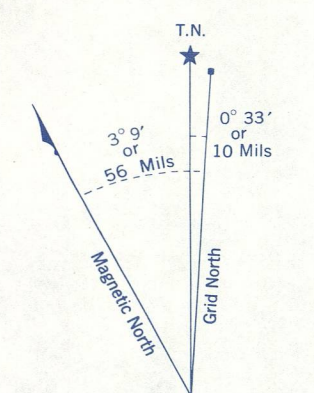



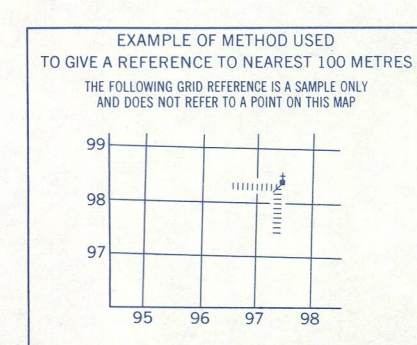
Refer to this map: 42 D/1 EDITION 3 MCE SERIES A 751



Use diagram only to obtain numerical values. APPROXIMATE MEAN DECLINATION 1956 FOR CENTRE OF MAP. Annual change decreasing 0.1'

ONE THOUSAND METRE UNIVERSAL TRANSVERSE MERCATOR GRID

GRID ZONE DESIGNATION	16U
100,000 M. SQUARE IDENTIFICATION	EJ



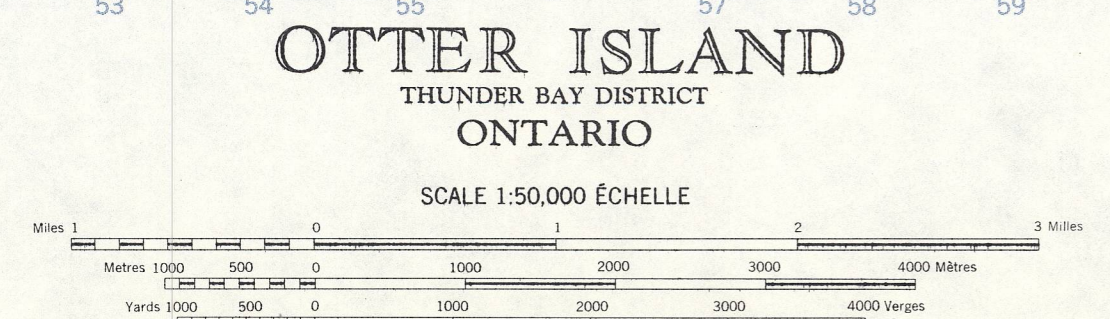
REFERENCE POINT CHURCH (see above)

EASTING: East number on grid line immediately to left of point	97
Estimate tenths of a square from this line toward to point	97.5
NORTHING: North number on grid line immediately below point	19
Estimate tenths of a square from this line northward to point	19.4
EXAMPLE MILITARY GRID REFERENCE SYSTEM	975419

Nearest similar grid reference 100,000 metres (about 62 miles)

ZONE 16

Produced, 1965, by the SURVEYS AND MAPPING BRANCH, DEPARTMENT OF ENERGY, MINES AND RESOURCES, from aerial photographs taken in 1957. Culture check 1977. Information current as of 1977. Overprinted 1978. Copies may be obtained from the Canada Map Office, Department of Energy, Mines and Resources, Ottawa, or your nearest map dealer. © 1978. Her Majesty the Queen in Right of Canada. Department of Energy, Mines and Resources.



CONTOUR INTERVAL 50 FEET
Elevations in feet above Mean Sea Level
North American Datum 1927
Transverse Mercator Projection

Some names on this map are not yet official. Corrections or additions are invited by the Surveys and Mapping Branch. This Provisional Map is equivalent to a standard map in accuracy of content.

EQUIDISTANCE DES COURSES 50 PIEDS
Élévations en pieds au-dessus du niveau moyen de la mer
Niveau de référence nord-américain 1927
Projection transverse de Mercator

Certains noms inscrits sur cette carte ne sont pas encore officiels. La Direction des levés et de la cartographie saurait gré au public de lui signaler corrections et additions. Cette carte provisoire est l'équivalente d'une carte régulière au point de vue précision de l'information.

Établi en 1965, par le DIRECTION DES LEVÉS ET DE LA CARTOGRAPHIE, MINISTÈRE DE L'ÉNERGIE, DES MINES ET DES RESSOURCES, à partir des photographies aériennes prises en 1957. Révisé en 1977. Informations à jour en 1977. Surimprimé en 1978. Ces cartes sont en vente au Bureau des Cartes du Canada, Ministère de l'Énergie, des Mines et des Ressources, Ottawa, ou chez le vendeur le plus près. © 1978. Sa Majesté La Reine du Chef du Canada. Ministère de l'Énergie, des Mines et des Ressources.