


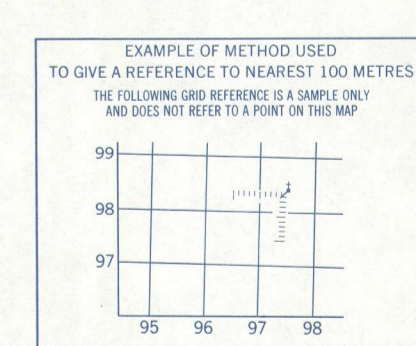
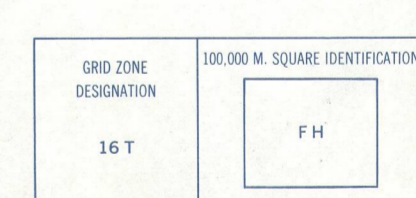


Refer to this map as: 41 N/10 & 11 EDITION 1 WISE SERIES A 751



Use diagram only to obtain numerical values. APPROXIMATE MEAN DECLINATION 1966 FOR CENTRE OF MAP. Annual change increasing 0.07"

ONE THOUSAND METRE UNIVERSAL TRANSVERSE MERCATOR GRID ZONE 16



REFERENCE POINT: CHURCH (see above)

EASTING: Road number on grid line immediately to left of point	97
Estimated tenths of a square from this line westward to point	5
NORTHING: Road number on grid line immediately below point	98
Estimated tenths of a square from this line northward to point	4


EXAMPLE MILITARY GRID REFERENCE: 97984
Numbered vertical grid reference 100,000 metres (about 62 miles)

Produced 1966, by the SURVEYS AND MAPPING BRANCH, DEPARTMENT OF ENERGY, MINES AND RESOURCES, from aerial photographs taken in 1961 and 1964. Field surveys 1961. Printed 1970.

Copies may be obtained from the Map Distribution Office, Department of Energy, Mines and Resources, Ottawa.

Roads: hard surface, all weather	Roads: pavée, toute saison	2	2
hard surface, all weather	pavée, toute saison	2	2
loose or stabilized surface, all weather	gravier aggloméré, toute saison	2	2
loose surface, dry weather and unimproved streets	de gravier, temps sec et routes non améliorées	2	2
car track	de terre	2	2
trail, cut line or portage	sentier, percée ou portage	2	2

GARGANTUA HARBOUR
ALGOMA DISTRICT
ONTARIO
Scale 1:50,000 Échelle



This Provisional Map is equivalent to a standard map in accuracy of content.
Some names on this map are not yet official. Corrections or additions are invited by the Survey and Mapping Branch.

Cette carte provisoire équivaut à une carte régulière au point de vue précision de l'information.
Certains noms inscrits sur cette carte ne sont pas encore officiels. La Direction des levés et de la cartographie s'attend à ce que le public lui signale corrections et additions.

CONTOUR INTERVAL 50 FEET
Élévation en pieds au-dessus du niveau moyen de la mer
North American Datum 1927
Projection: Mercator's Projection

McGILL UNIVERSITY
MAP COLLECTION
JUL 16 1970
GEOGRAPHY DEPARTMENT
MONTREAL

Édité en 1966, par la DIRECTION DES LEVÉS ET DE LA CARTOGRAPHIE, MINISTÈRE DE L'ÉNERGIE, DES MINES ET DES RESSOURCES, d'après des photographies aériennes prises en 1961 et 1964, avec le terrain en 1961. Imprimé en 1970.

Ces cartes sont en vente au Bureau de distribution des cartes, Ministère de l'Énergie, des Mines et des Ressources, Ottawa.

SUPERSEDED EDITION