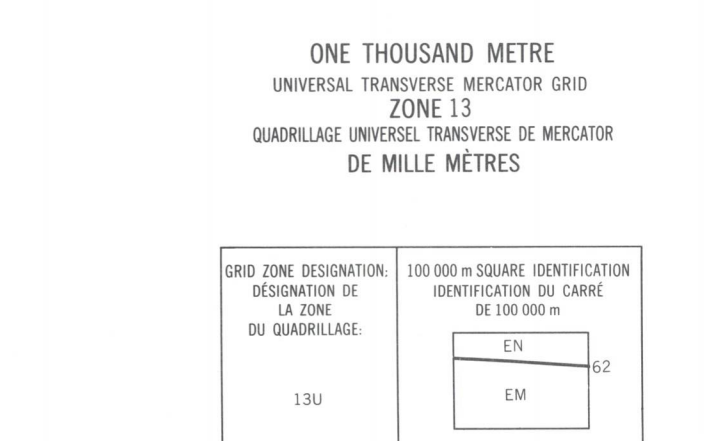
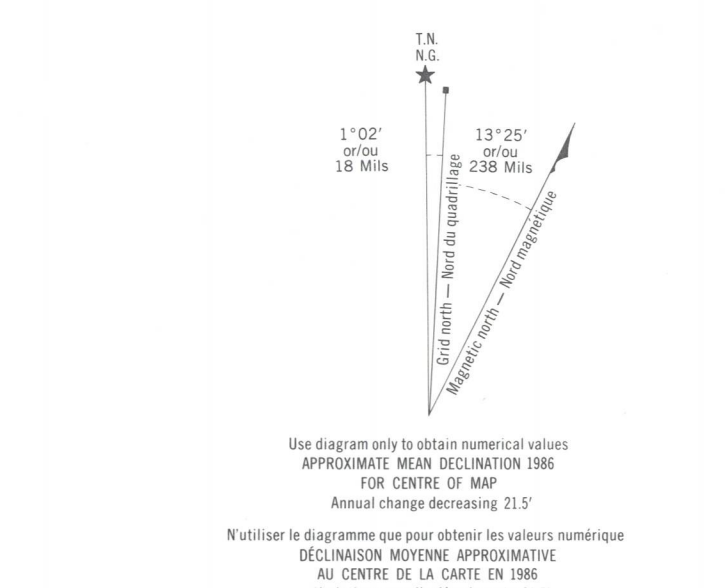



LEGEND - LÉGENDE. A detailed table listing various symbols and their corresponding features, such as roads, railways, bridges, and terrain types. It includes both English and French descriptions.



EXAMPLE OF METHOD USED TO OBTAIN NUMERICAL VALUES. A table showing how to read grid coordinates and estimate values between grid lines. It includes a small grid diagram and the resulting numerical values.

PRODUCED BY THE SURVEYS AND MAPPING BRANCH OF THE DEPARTMENT OF ENERGY, MINES AND RESOURCES. THIS MAP WAS COMPALED WITH SATELLITE IMAGERY OBTAINED IN 1986 AND FOUND TO BE UP-TO-DATE IN ALL MAJOR FEATURES.

ELEVATIONS IN FEET ABOVE MEAN SEA LEVEL. CONTOUR INTERVAL, 50 FEET. NORTH AMERICAN DATUM 1927. TRANSVERSE MERCATOR PROJECTION.

ROTHNIE LAKE. NORTHERN SASKATCHEWAN ADMINISTRATION DISTRICT SASKATCHEWAN. WEST OF SECOND MERIDIAN OUEST DU DEUXIÈME MÉRIDIEN. Scale 1:50 000 Echelle. Metres 1000 0 1000 2000 3000 4000 Mètres. Miles 1 0 1 2 3 Miles.

ALTITUDES EN PIEDS. ÉQUIDISTANCE DES COURBES, 50 PIEDS. SYSTÈME DE RÉFÉRENCE GÉODÉSIQUE NORD-AMÉRICAIN 1927. PROJECTION TRANSVERSE DE MERCATOR.

ÉTABLI PAR LA DIRECTION DES LEVES ET DE LA CARTOGRAPHIE, MINISTÈRE DE L'ÉNERGIE, DES MINES ET DES RESSOURCES. À LA LUCE DE PHOTOGRAPHIES PRISES PAR SATELLITE EN 1986, NOUS AVONS CONSTATÉ QUE TOUTES SES CARACTÉRISTIQUES PRINCIPALES ÉTAIENT À JOUR.