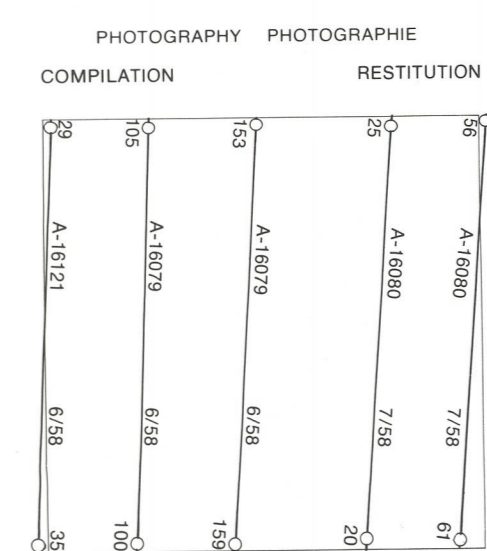


LEGEND - LÉGENDE

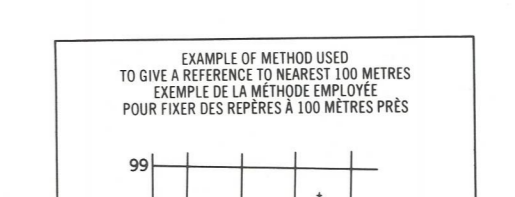
Legend table with two columns: English and French. It lists various symbols and their corresponding features such as roads, railways, bridges, buildings, and terrain features.

GLOSSARY - GLOSSAIRE

Glossary table with two columns: English and French. It lists specific terms like 'RAISED BEACHES' and 'PLAGES SURELEVÉES'.

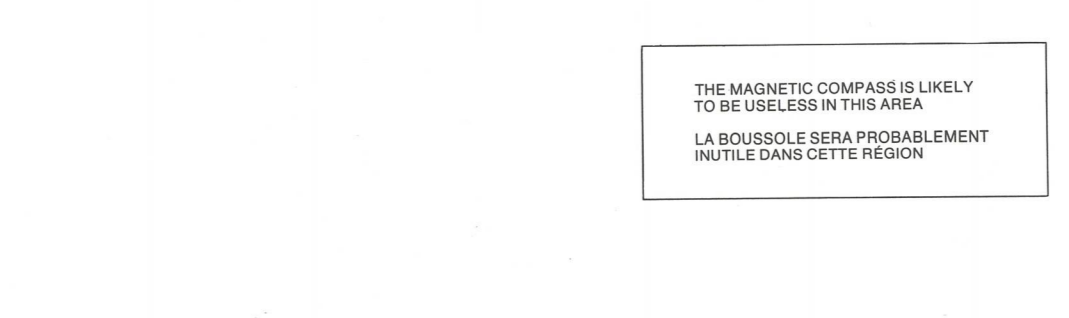


GRID ZONE DESIGNATION table. It shows the grid zone designations for the map area, including the 15 X and VL zones.



REFERENCE POINT CHURCH - EGLISE (see above) POINT DE RÉFÉRENCE (voir ci-dessus). EASTING: Read number on grid line immediately to left of point. LONGITUDE: Read number on grid line of quadrangle immediately to left of point. Estimate tenths of a square from this line eastward to point. ESTIMER le nombre de dixièmes du carré entre cette ligne et le repère en direction est. NORTHING: Read number on grid line immediately below point. LATITUDE: Read number on grid line of quadrangle immediately below point. Estimate tenths of a square from this line northward to point. ESTIMER le nombre de dixièmes du carré entre cette ligne et le repère en direction nord. GRID REFERENCE SAMPLES: EXEMPLES DU QUADRILLAGE. Names under grid reference 100 000 metres (about 62 miles). La position des échantillons est à 100 000 mètres (environ 62 miles).

ONE THOUSAND METRE UNIVERSAL TRANSVERSE MERCATOR GRID. It shows a grid of map sheet identifiers (e.g., 58 B/13, 58 B/14, 58 B/15) and provides magnetic declination information for the area.



PRODUCED BY THE SURVEYS AND MAPPING BRANCH, DEPARTMENT OF ENERGY, MINES AND RESOURCES, OTTAWA. 1978 INFORMATION CURRENT AS OF 1978. COPIES MAY BE OBTAINED FROM THE CANADA MAP OFFICE, DEPARTMENT OF ENERGY, MINES AND RESOURCES, OTTAWA, OR YOUR NEAREST MAP DEALER. © 1978 HER MAJESTY THE QUEEN IN RIGHT OF CANADA, DEPARTMENT OF ENERGY, MINES AND RESOURCES.

ELEVATIONS IN METRES ABOVE MEAN SEA LEVEL. CONTOUR INTERVAL 10 METRES. NORTH AMERICAN DATUM 1927. TRANSVERSE MERCATOR PROJECTION.

UNION RIVER. DISTRICT OF FRANKLIN. NORTHWEST TERRITORIES. Scale 1:50,000 Echelle. Scale 1:50,000 Echelle. METRES 0 1000 2000 3000 4000 METRES. YARDS 0 1000 2000 3000 4000 YARDS.

ELEVATIONS IN METRES ABOVE MEAN SEA LEVEL. CONTOUR INTERVAL 10 METRES. NORTH AMERICAN DATUM 1927. TRANSVERSE MERCATOR PROJECTION.

ÉTABLI PAR LA DIRECTION DES LEVÉS ET DE LA CARTOGRAPHIE, MINISTÈRE DE L'ÉNERGIE, DES MINES ET DES RESSOURCES, OTTAWA, EN 1978. RENSEIGNEMENTS À JOUR EN 1978. CES CARTES SONT EN VENTE AU BUREAU DES CARTES DU CANADA, MINISTÈRE DE L'ÉNERGIE, DES MINES ET DES RESSOURCES, OTTAWA, OU CHEZ LE VENDEUR LE PLUS PRÈS. © 1978 SA MAJESTÉ LA REINE DU CANADA, MINISTÈRE DE L'ÉNERGIE, DES MINES ET DES RESSOURCES.

CONVERSION SCALE FOR ELEVATIONS. ÉCHELLE DE CONVERSION DES ÉLEVATIONS. METRES 0 100 200 300 400 500 600 700 800 900 1000 METRES. FEET 0 100 200 300 400 500 600 700 800 900 1000 FEET.