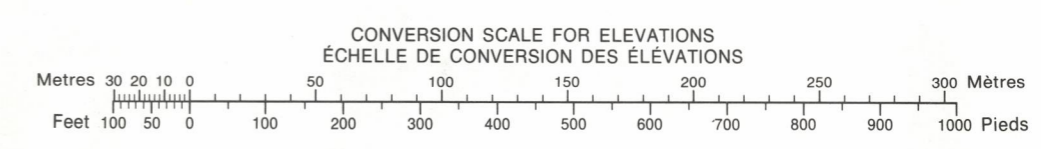
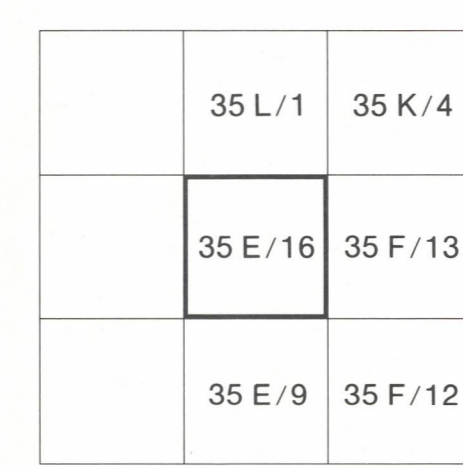

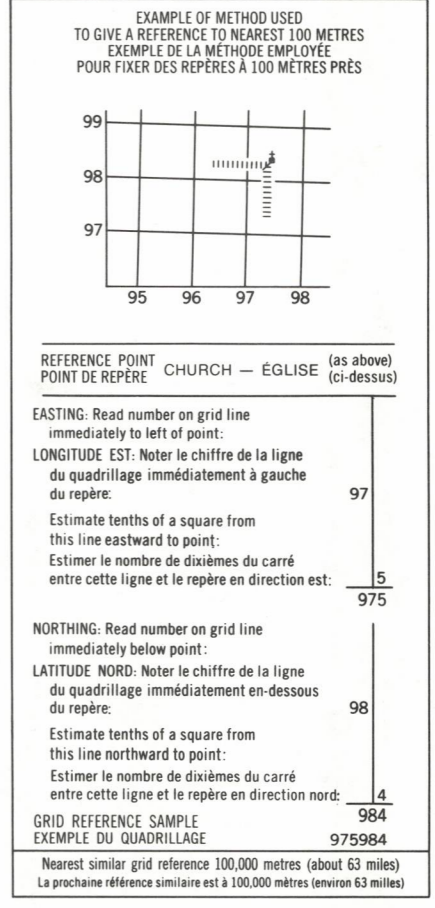
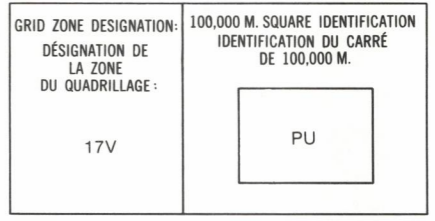
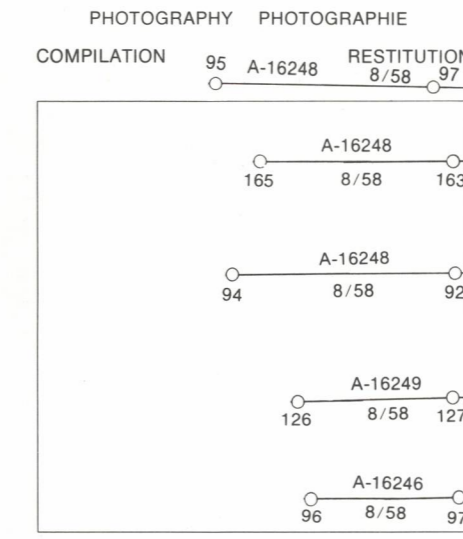


LEGEND - LÉGENDE

Legend table with two columns: English and French. It lists symbols for various features including roads, landmarks, drainage, relief, and boundaries. Symbols include lines, dots, and shaded areas.



NOTE: GRID TICKS WITH NUMBERS IN BRACKETS OR WITHOUT NUMBERS INDICATE THE 1000 METRE U.T.M. GRID. ZONE 16. LES TRAIT NUMÉROTES ENTRE PARENTHÈSES OU SANS NUMÉRO INDICENT LE QUADRILLAGE DE 1000 MÈTRES U.T.M.

