

Military users, refer to this map as: Série A701 Série 64-O/5 Carte Références de cette carte: Édition 2 MCE Édition

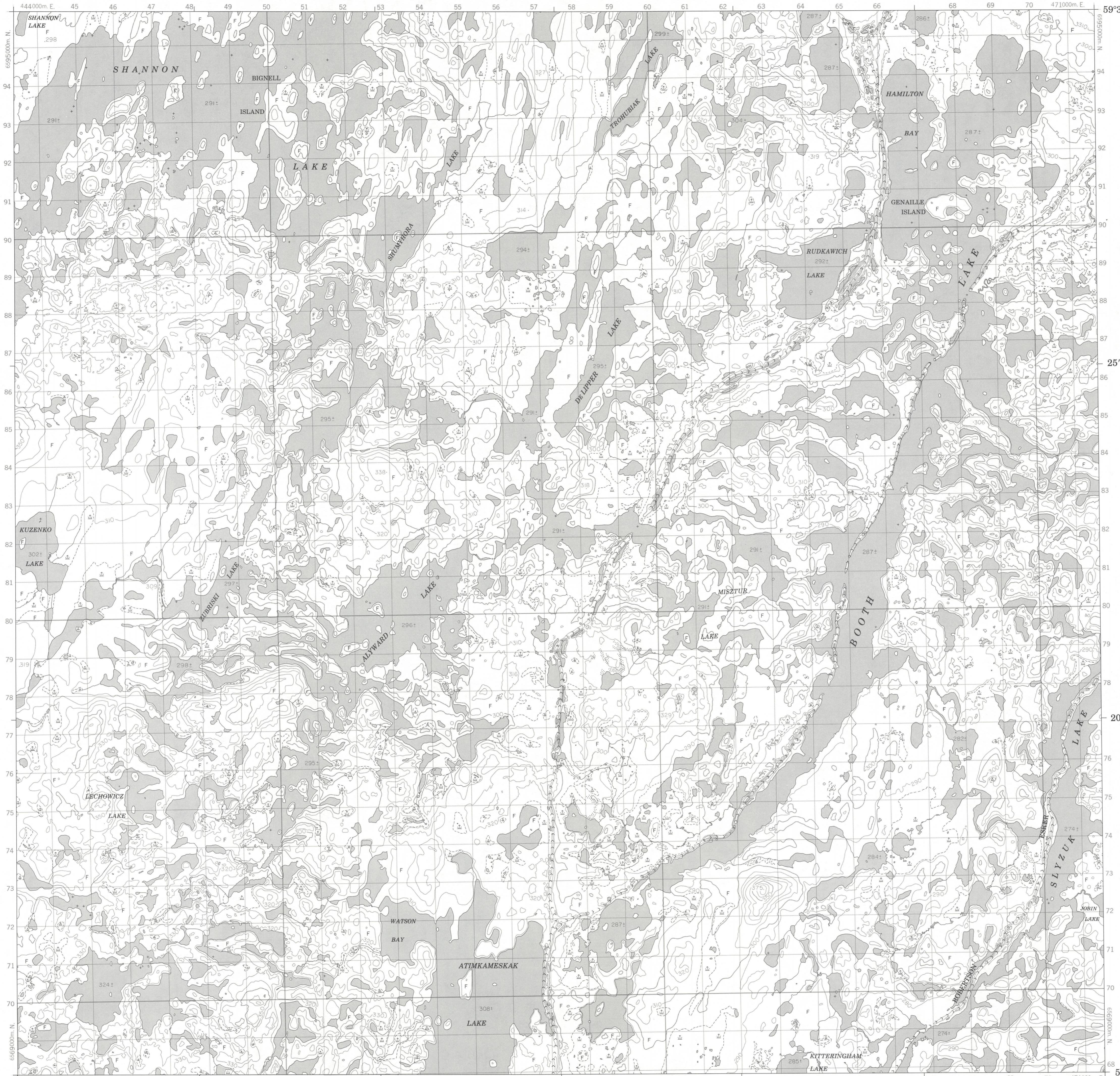
BOOTH LAKE 64-O/5 ÉDITION 2 ÉDITION

LEGEND - LÉGENDE

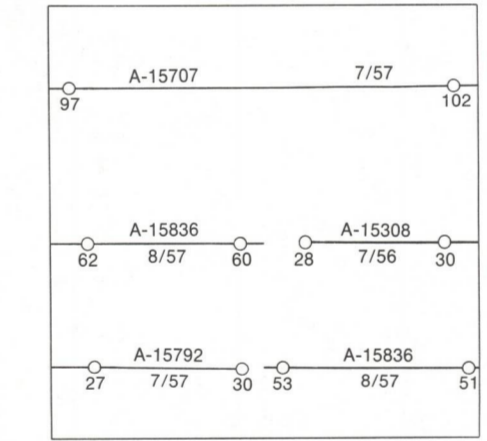
Legend table with symbols and descriptions for various features like roads, railways, water bodies, and terrain features.

METRIC/MÉTRIQUE

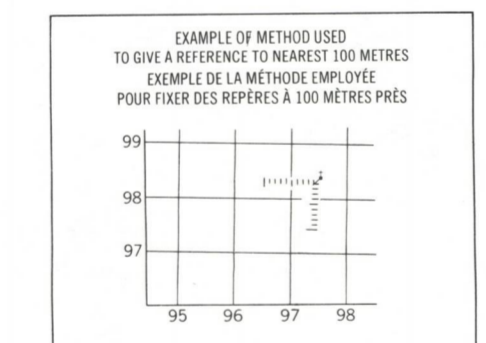
METRIC/MÉTRIQUE




PHOTOGRAPHY PHOTOGRAPHIE COMPILED RESTITUTION



GRID ZONE DESIGNATION DÉSIGNATION DE LA ZONE DE QUADRILLAGE: 14V MA



REVISION

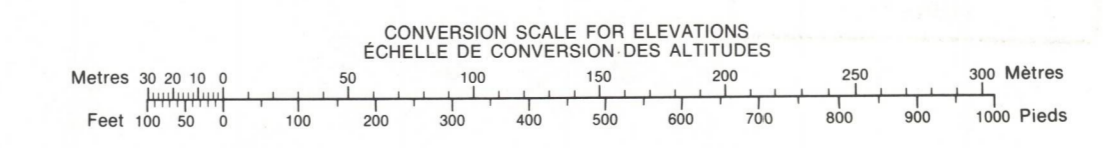


REFERENCE POINT POINT DE RÉFÉRENCE CHURCH: ÉGLISE (in above (ci-dessus))

ONE THOUSAND METRE UNIVERSAL TRANSVERSE MERCATOR GRID ZONE 14 QUADRILAGE UNIVERSEL TRANSVERSE DE MERCATOR DE MILLE MÈTRES


Table of grid coordinates for the map area.

1986 MAGNETIC BEARING is 10°29' (106 mib) EAST OF GRID NORTH. ANNUAL CHANGE DECREASING 28.7' GRID NORTH is 0°30' (11 mib) WEST OF TRUE NORTH for centre of map.



PRODUCED BY THE SURVEYS AND MAPPING BRANCH, DEPARTMENT OF ENERGY, MINES AND RESOURCES, OTTAWA, PUBLISHED IN 1986.

ELEVATIONS IN METRES ABOVE MEAN SEA LEVEL CONTOUR INTERVAL 10 METRES NORTH AMERICAN DATUM 1927 TRANSVERSE MERCATOR PROJECTION



BOOTH LAKE MANITOBA

ALTITUDES EN MÈTRES ÉQUIDISTANCE DES COURBES 10 MÈTRES SYSTÈME DE RÉFÉRENCE GÉODÉSIQUE NORD-AMÉRICAIN 1927 PROJECTION TRANSVERSE DE MERCATOR

ÉTABLI PAR LA DIRECTION DES LEVÉS ET DE LA CARTOGRAPHIE, MINISTÈRE DE L'ÉNERGIE, DES MINES ET DES RESSOURCES, OTTAWA, PUBLIÉ EN 1986.