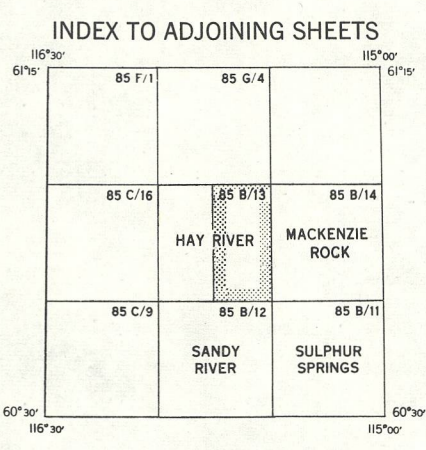
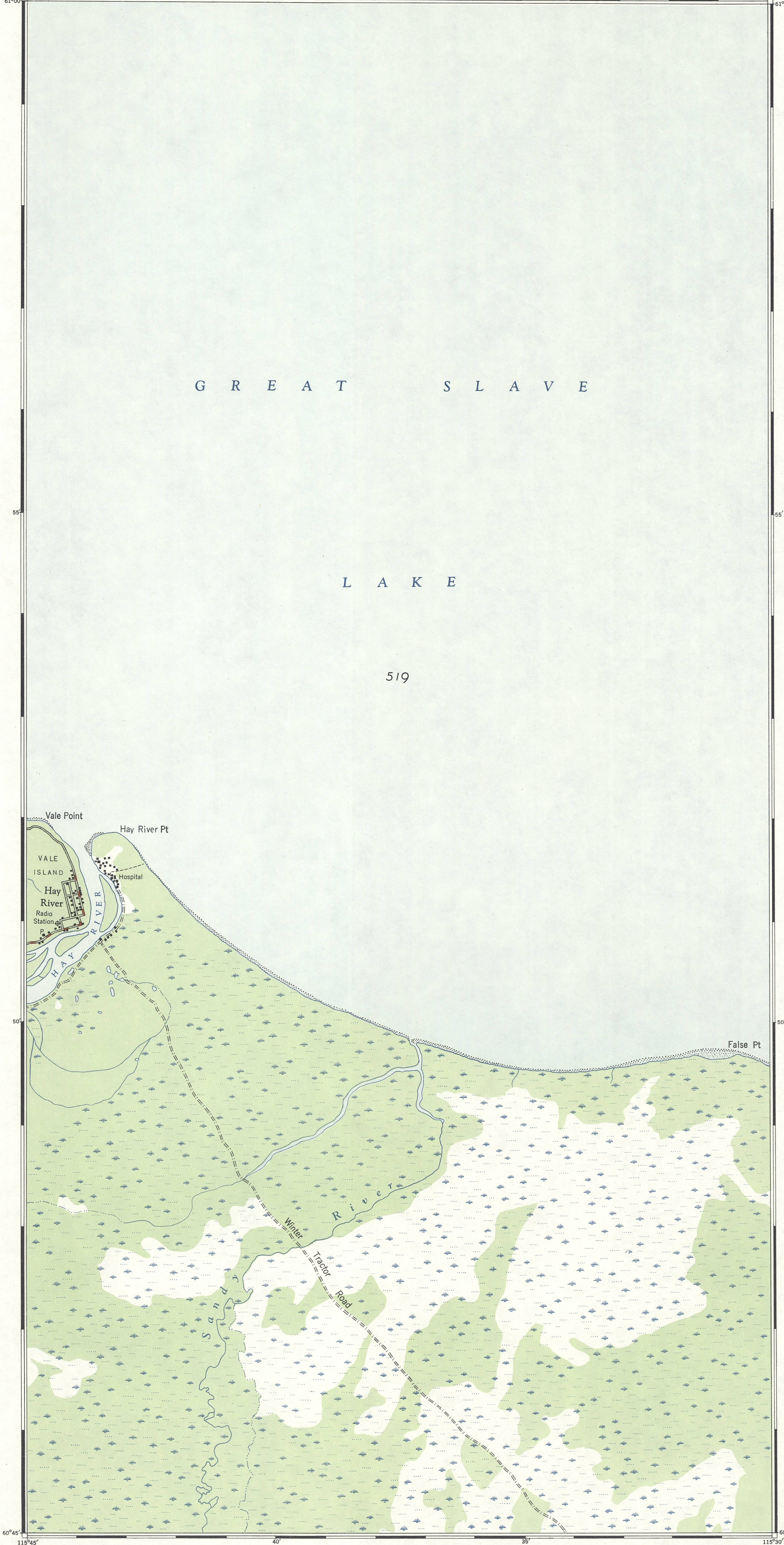




CANADA
DEPARTMENT OF
MINES AND TECHNICAL SURVEYS
SURVEYS AND MAPPING BRANCH

REFERENCE

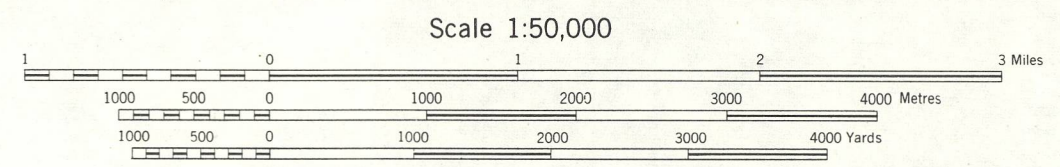
- Roads:
loose surface, graded and drained 14 ft. wide
Other Roads 14 ft. wide
Tractor Route, Snow Road
Trail or Portage
Railways:
standard gauge, single track Station Stop
abandoned
cutting, embankment
Bridges, road, railway
Boundaries:
Provincial
District
Township, surveyed
Township, unsurveyed
Reservation, Park, etc.
Surveyed Line
Electric Power Line on Steel Towers on Wood Poles
Telephone Line, trunk route
Horizontal Control Point
Boundary Mon., Survey Mon.
Bench Mark 4.9 M
Spot Elevation, (in feet) 782
Building
Mill or Factory, small, Sawmill, etc. SM
Tank, Gas, Oil or Water OIL
Church, Cemetery C
School, Post Office S P
Mine or Open Cut
Quarry
Sand or Gravel Pit
Lake or Pond, intermittent
Stream, intermittent or dry
Stream, definite
Irrigation Canal or Ditch
Marsh or Swamp
Inundated Land
Falls, Rapids
Foresore Flats
Bluff, Cliff or Escarpment
Wharf or Pier
Wooded Area



Copies may be obtained from the Map Distribution Office, Department of Mines and Technical Surveys, Ottawa, at 25 cents per copy.

HAY RIVER
DISTRICT OF MACKENZIE N.W.T.
85 B/13 EAST HALF
FIRST EDITION
(PRELIMINARY MAP)

Compiled and drawn by the Surveys and Mapping Branch, Department of Mines and Technical Surveys, 1950, from photographs taken in 1947. Reproduced and printed by the Army Survey Est. R.C.E. Department of National Defence, 1954.



MAGNETIC DECLINATION 32° 28' EAST
AT CENTRE OF SHEET, 1954
Annual magnetic change 6' westerly

McGILL UNIVERSITY
MAP COLLECTION
GEOGRAPHY DEPARTMENT
MONTREAL

SUPERSEDED EDITION