

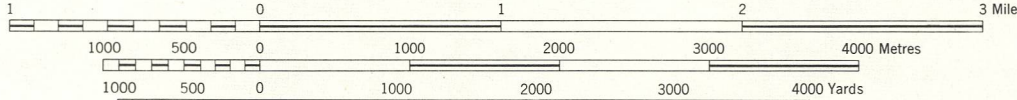


Produced and printed by the SURVEYS AND MAPPING BRANCH, DEPARTMENT OF MINES AND TECHNICAL SURVEYS, 1958, from air photographs taken in 1948.

MAGNETIC DECLINATION 21°53' WEST AT CENTRE OF MAP 1958 Annual magnetic change 2" easterly

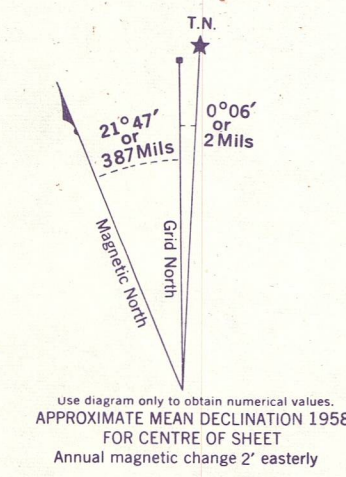
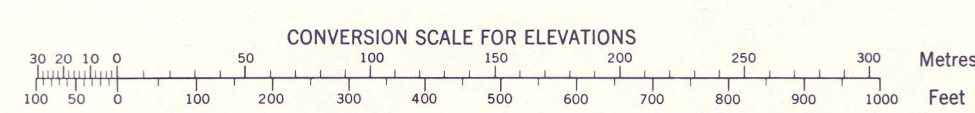
TROIS-PISTOLES QUEBEC

SCALE 1:50,000 1.25 inches to 1 mile approximately



CONTOUR INTERVAL 50 FEET Elevations in Feet above Mean Sea Level North American Datum 1927 Universal Transverse Mercator Projection

CONVERSION SCALE FOR ELEVATIONS



Use diagram only to obtain numerical values. APPROXIMATE MEAN DECLINATION 1958 FOR CENTRE OF SHEET Annual magnetic change 2" easterly

GRU ZONE DESIGNATION	100,000 M. SQUARE IDENTIFICATION
19U	DD

TO GIVE A REFERENCE TO NEAREST 100 METRES  
EXAMPLE: SCHOOL

EASTING: Read number on grid line immediately to left of point. Estimate tenths of a square from this line eastward to point.

NORTHING: Read number on grid line immediately below point. Estimate tenths of a square from this line northward to point.

MILITARY GRID REFERENCE 900301

Nearest similar grid reference 100,000 metres (about 63 miles)

ONE THOUSAND METRE UNIVERSAL TRANSVERSE MERCATOR GRID ZONE 19

REFERENCE

Roads: hard surface, all weather	more than 2 lanes	2 lanes
hard surface, all weather	less than 2 lanes	
loose surface, all weather	2 lanes or more	less than 2 lanes
loose surface, dry weather		
winter, cart track		Winter road
trail or portage		
Railways: normal gauge, multiple track	Station	Stop
normal gauge, single track		
narrow gauge, single track		
abandoned or under construction		
Bridges: road, railway		
Boundaries: international, with monument		
provincial, with monument		
county or district		
township or parish		
park, reserve, etc.		
Power transmission line		
Horizontal control point, with elevation	454	
Bench mark, with elevation	BM 157	

REFERENCE

Mine or Open cut	Lighthouse
Building; Barn	School; Post Office
Church	Cemetery
Built up area	
Telephone line	
Streams: intermittent or dry	
indefinite	
Lake intermittent, indefinite	
Inundated land, seasonal	
Marsh or Swamp	
Foreshore flats	
Wharf or Pier; Breakwater	
Rocky reef	
Small island, rock bare or awash	
Contours: elevation	
depression	
approximate	
Cliff	
Cutting; Embankment	
Forest	

22 C/5	22 C/6	22 C/7
LAC DE PONS	LES ESCOUUMINS	RIMOUSKI
TADOUSSAC	TROIS-PISTOLES	LAC DES BAIES
21 N/13	21 N/14	21 N/15
RIVIERE DU LOUP	ST-MODESTE	SQUATTECK

INDEX TO ADJOINING SHEETS

TROIS-PISTOLES 22 C/3 EAST EDITION 1 ASE

SUPERSEDED EDITION