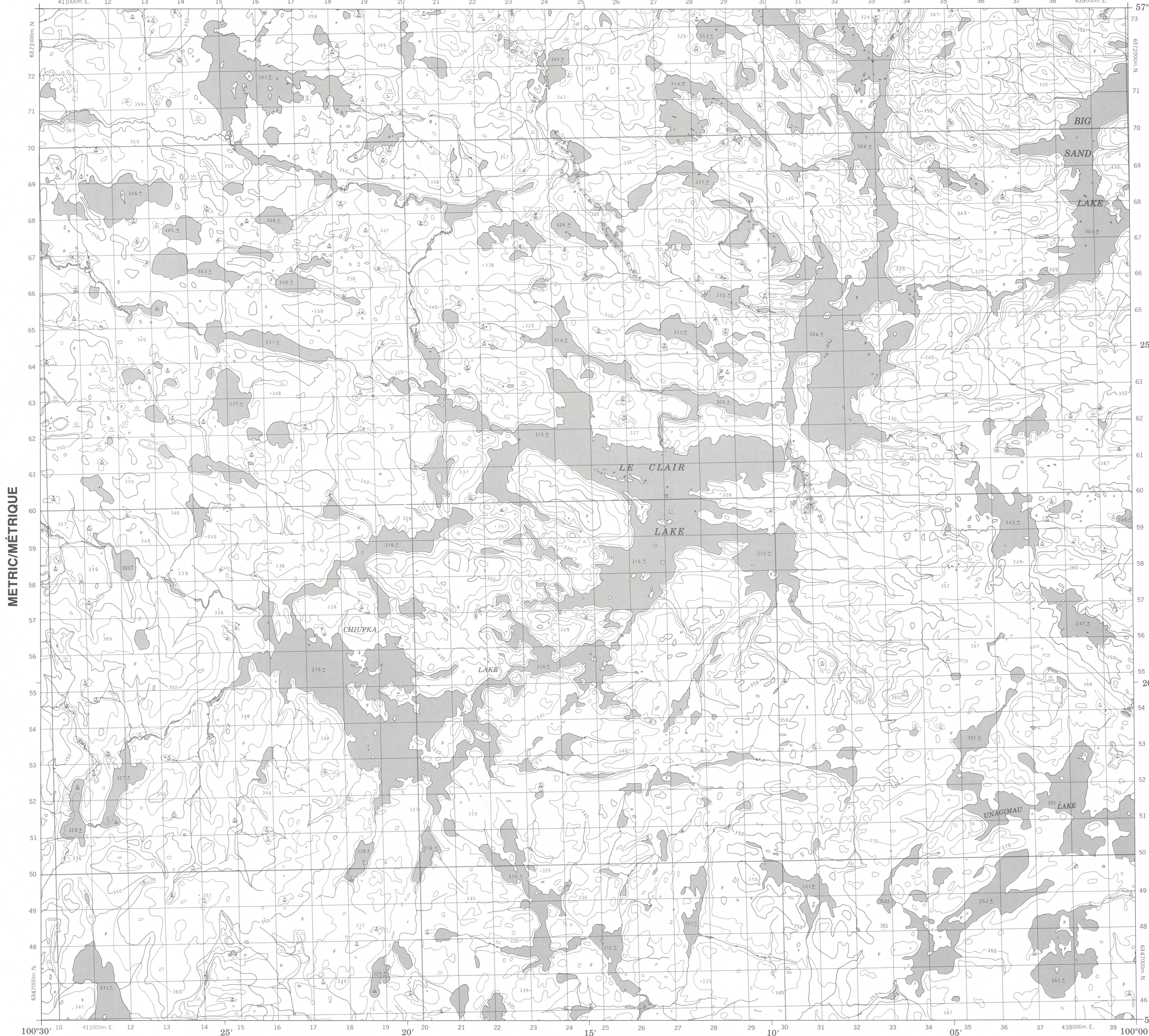


Military users, refer to this map as: SÉRIE A 701 SÉRIE MAP 64 F/8 CARTE Référence de cette carte pour usage militaire: ÉDITION 2 MCE ÉDITION

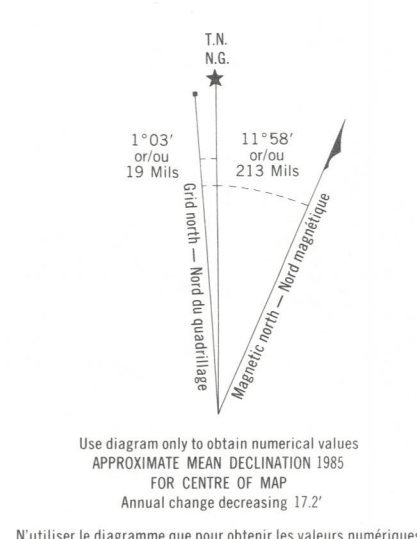
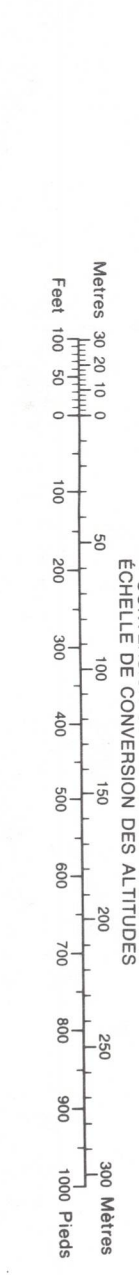
LE CLAIR LAKE 64 F/8 ÉDITION 2 ÉDITION




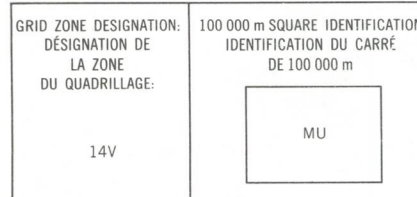
LEGEND - LÉGENDE table with symbols and descriptions for various map features like roads, railways, water bodies, and boundaries.

METRIC/MÉTRIQUE

METRIC/MÉTRIQUE



ONE THOUSAND METRE UNIVERSAL TRANSVERSE MERCATOR GRID ZONE 14



Grid reference table showing coordinates for adjacent maps: 64 F/10, 64 F/9, 64 G/12, 64 F/7, 64 F/8, 64 G/5, 64 F/2, 64 F/1, 64 G/4.

EXAMPLE OF METHOD USED TO OBTAIN NUMERICAL VALUES APPROXIMATE MEAN DECLINATION 1985 FOR CENTRE OF MAP Annual change decreasing 17.7'

PRODUCED BY THE SURVEYS AND MAPPING BRANCH DEPARTMENT OF ENERGY, MINES AND RESOURCES

ELEVATIONS IN METRES ABOVE MEAN SEA LEVEL CONTOUR INTERVAL 10 METRES

LE CLAIR LAKE MANITOBA

ALTITUDES EN MÈTRES ÉQUIDISTANCE DES COURBES . . . 10 MÈTRES

ÉTABLI PAR LA DIRECTION DES LÈVES ET DE LA CARTOGRAPHIE MINISTÈRE DE L'ÉNERGIE, DES MINES ET DES RESSOURCES

