

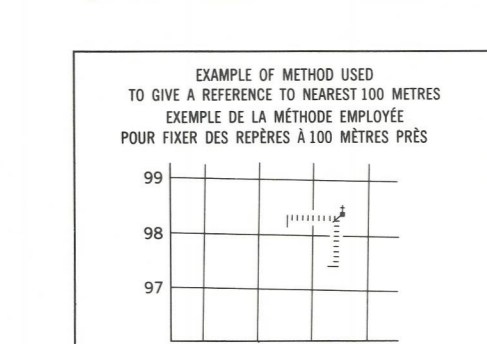
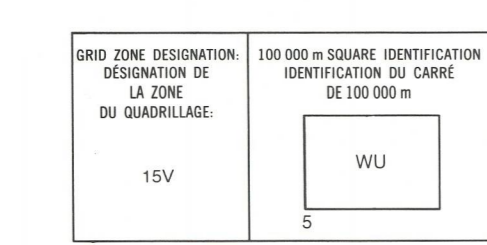



Military users, refer to this map as: Références de cette carte pour usage militaire. SERIES A 701 SÉRIE MAP 55 F/15,16 CARTE ÉDITION 1 MCE ÉDITION

IMILIJUAQ ISLAND 55 F/15 & 55 F/16 ÉDITION 1 ÉDITION



LEGEND - LÉGENDE. Table listing symbols for various features: ROAD, HARD SURFACE; ROAD, LOOSE SURFACE; CART TRACK, WINTER ROAD; TRAIL, CUT LINE, PORTAGE; BUILT-UP AREA; RAILWAY; SIDING, STATION, STOP; BRIDGE; SEAPLANE BASE, SEAPLANE ANCHORAGE; HOUSE, BARN; CHURCH, SCHOOL, POST OFFICE; TOWER, LANDMARK OBJECT; WELL, OIL, GAS, TANK, WATER; POWER TRANSMISSION LINE; MINE, GRAVEL PIT; CUTTING, EMBANKMENT; PROVINCIAL BOUNDARY, UNSURVEYED; TOWNSHIP, PARISH BOUNDARY; COUNTY, DISTRICT BOUNDARY; MUNICIPALITY BOUNDARY; RESERVE, SANCTUARY, PARK, ETC. BOUNDARY; OUTLINED LANDMARK AREA BOUNDARY APPROXIMATE, ETC.; D.L.S. TOWNSHIP CORNER, SURVEYED, UNSURVEYED; D.L.S. SECTION CORNERS; HORIZONTAL CONTROL POINT; BENCH MARK WITH ELEVATION; SPOT ELEVATION, PRECISE; STREAM OR SHORELINE, INDEFINITE; LAKE, INTERMITTENT LAKE, SHALLOW LAKE; FLOODED SWAMP; DRY RIVER BED WITH CHANNELS; RAPIDS, FALLS, RAPIDS; FORESHORE FLATS, SAND IN WATER, ROCKS; TUNDRA LAKES IN TUNDRA; POLYTONES; PALSAS BOG; DAM, WHARF; ICEFIELD (GLACIER); MORANE; PINO; DITCH; CONTOURS; APPROXIMATE CONTOURS; DEPRESSION CONTOUR; CLIFF; SPOT ELEVATION, APPROXIMATE; LAND, WATER; ESKER; SAND, SAND DUNES, RAISED BEACHES; HISTORIC SITE; WOODED AREA, FOREST, CLEARED AREA.



EXAMPLE OF METHOD USED TO GIVE A REFERENCE TO NEAREST 100 METRES. EXEMPLE DE LA MÉTHODE EMPLOYÉE POUR FIXER DES REPÈRES À 100 MÈTRES PRÈS. REFERENCE POINT CHURCH - ÉGLISE (in above (ci-dessus)) EASTING: Read number on grid line immediately to left of point. ASSOCIÉ: Note le chiffre de la ligne de quadrillage immédiatement à gauche du point. Estimate tenths of a square from this line eastward to point. Estimer le nombre de dixièmes de carré entre cette ligne et le repère en direction est. NORTHING: Read number on grid line immediately below point. ASSOCIÉ: Note le chiffre de la ligne de quadrillage immédiatement en dessous du point. Estimate tenths of a square from this line northward to point. Estimer le nombre de dixièmes de carré entre cette ligne et le repère en direction nord. GRID REFERENCE: 975984. RÉFÉRENCE AU QUADRILLAGE: 975984. Nearest similar grid reference 100 000 metres. La prochaine référence similaire est à 100 000 mètres.

Index to adjoining Maps of the National Topographic System. Table with columns for map numbers: 55 K/3, 55 K/2, 55 K/1; 55 F/14, 55 F/15, 55 F/16; 55 F/11, 55 F/10, 55 F/9.

ONE THOUSAND METRE UNIVERSAL TRANSVERSE MERCATOR GRID ZONE 15 QUADRILLAGE DE MILLE MÈTRES TRANVERSÉ UNIVERSEL DE MERCATOR. The 1985 MAGNETIC BEARING is 3°10' (56 mil) WEST of GRID NORTH. ANNUAL CHANGE INCREASING 12.7. GRID NORTH is 0°13' (4 mil) EAST of TRUE NORTH for centre of map. Le REPÈRE MAGNÉTIQUE en 1985 est à 3°10' (56 mil) à l'OUEST du NORD DU QUADRILLAGE. VARIATION ANNUELLE CROISSANTE 12.7. Le NORD DU QUADRILLAGE est à 0°13' (4 mil) à l'EST du NORD GÉOGRAPHIQUE au centre de la carte.

THE MAGNETIC COMPASS MAY BE ERRATIC IN THIS AREA. LA BOUSSOLE SERA PEUT-ÊTRE INSTABLE DANS CETTE RÉGION.