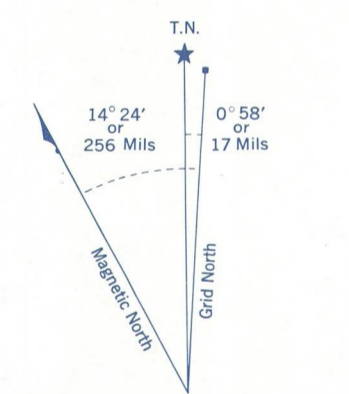

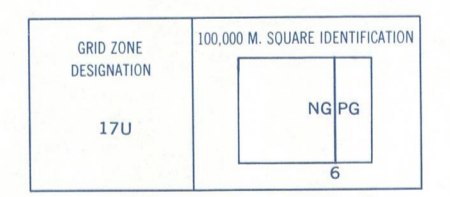


Refer to this map as: 32 L/13 EDITION 1 MCE SERIES A 751

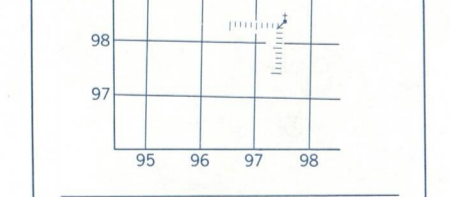


Use diagram only to obtain numerical values. APPROXIMATE MEAN DECLINATION 1959 FOR CENTRE OF MAP. Annual change decreasing 2.4'

ONE THOUSAND METRE UNIVERSAL TRANSVERSE MERCATOR GRID ZONE 17



EXAMPLE OF METHOD USED TO GIVE A REFERENCE TO NEAREST 100 METRES



REFERENCE POINT CHURCH (see above)

EASTING: Read number on grid line immediately to left of point. Estimate metres to scale from this line eastward to point.

NORTHING: Read number on grid line immediately below point. Estimate metres to a square from this line northward to point.

EXAMPLE MILITARY GRID REFERENCE 9720000

Nearest similar grid reference 100,000 metres (about 63 miles)


MCGILL UNIVERSITY
MAP COLLECTION
JUN 11 1973
GEOGRAPHY DEPARTMENT
MONTREAL

Produced in 1969 by the SURVEYS AND MAPPING BRANCH, DEPARTMENT OF ENERGY, MINES AND RESOURCES. Topographic photography taken in 1955. Field survey 1956, 1961 and 1964. Printed 1972.

Copies may be obtained from the Map Distribution Office, Department of Energy, Mines and Resources, Ottawa.

© Canada Copyright reserved 1972

ATIK RIVER
ONTARIO - QUÉBEC



This Provisional Map is equivalent to a standard map in accuracy of content.

Some names on this map are not yet official. Corrections or additions are invited by the Surveys and Mapping Branch.

Cette carte provisoire équivaut une carte régulière au point de vue précision de l'information.

Certains noms inscrits sur cette carte ne sont pas encore officiels. La Direction des levés et de la cartographie s'enquerra par sa publication de vos suggestions et additions.

CONTOUR INTERVAL 25 FEET
Elevations in feet above Mean Sea Level
North American Datum 1927
Transverse Mercator Projection

EQUIDISTANCE DES COURBES 25 PIEDS
Élévation en pieds au-dessus du niveau moyen de la mer
Système de référence géodésique nord-américain, 1927
Projection transverse de Mercator

Établie en 1969 par la DIRECTION DES LEVÉS ET DE LA CARTOGRAPHIE, MINISTÈRE DE L'ÉNERGIE, DES MINES ET DES RESSOURCES, à partir des photographies aériennes prises en 1955. Levés de terrain en 1956, 1961 et 1964 imprimés en 1972.

Ces cartes sont en vente au Bureau de distribution des cartes, ministère de l'Énergie, des Mines et des Ressources, Ottawa.

© Canada 1972. Tous droits réservés.