








PALEOZOIC


JURASSIC		Fertile formation grey and brown shale
PERMO-TRIASSIC(?)		White quartzose sandstone
CARBONIFEROUS		Grey and black limestone fossiliferous
DEVONO-CARBONIFEROUS		Black calcareous sandstone and shale with limestone


Symbols


- 

Geological boundary
(observed)
- 

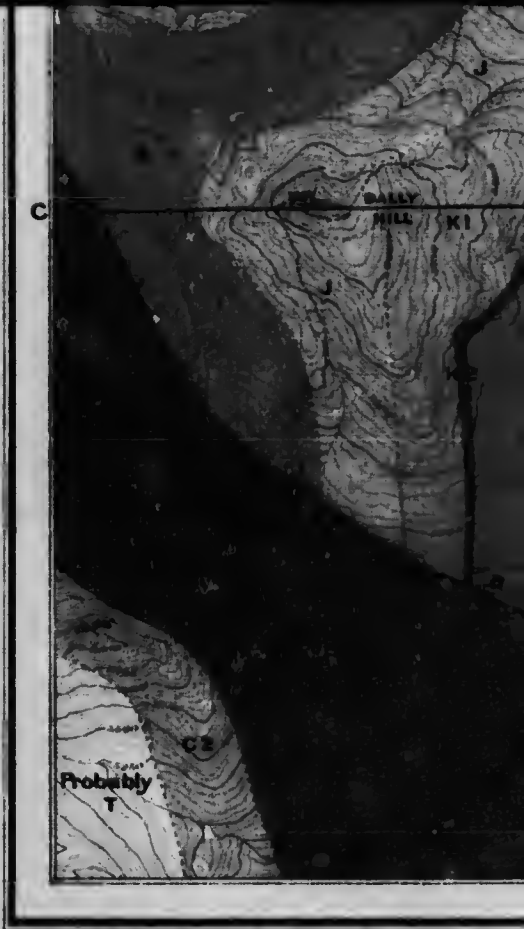
Geological boundary
(approximate)
- 

Geological boundary
(inferred)
- 


Fault
(inferred)
- 

Dip and strike
- 

Horizontal strata



C.O. Semple, Geographer and Chief Draughtsman.
A.F. Clark, Draughtsman.



To accompany Memoir by J.D. MacKenzie

FLATHU

KOO

B



Note.