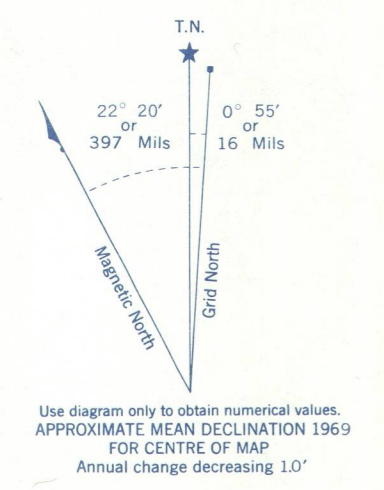

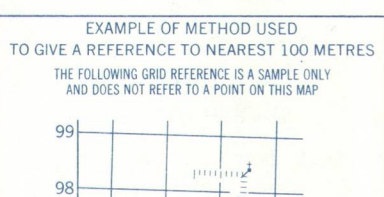


Refer to this map as: 21 J/12 EDITION 3 MCE SERIES A 791



ONE THOUSAND METRE UNIVERSAL TRANSVERSE MERCATOR GRID ZONE 19

GRID ZONE DESIGNATION	100,000 M. SQUARE IDENTIFICATION
19 T	EBFB



REFERENCE POINT CHURCH (see above)

EASTING: Road number on grid line immediately to left of point. Estimate tenths of a square from this line to nearest to point. 97 5 35'

NORTHING: Road number on grid line immediately below point. Estimate tenths of a square from this line to nearest to point. 98 4 20'

EXAMPLE: MILITARY GRID REFERENCE 079884

Nearest similar grid reference 08,000 metres (about 63 miles)

TABLEAU D'ASSIGNATION DU SYSTÈME NATIONAL DE RÉFÉRENCE CARTOGRAPHIQUE

USA	21 813	21 014
USA	21 812	21 011
USA	21 815	21 016

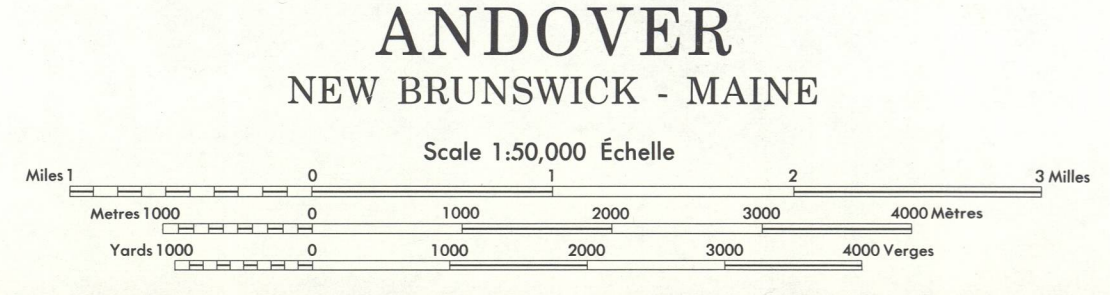
INDEX TO ADDING MAPS OF THE NATIONAL TOPOGRAPHIC SYSTEM

Produced 1969, by the SURVEYS AND MAPPING BRANCH, DEPARTMENT OF ENERGY, MINES AND RESOURCES, from detailed maps updated from aerial photographs taken in 1966. Cartier sheet 1967, Printed 1971.

U.S.A. Information supplied by the UNITED STATES GEOLOGICAL SURVEY. Copies may be obtained from the Map Distribution Office, Department of Energy, Mines and Resources, Ottawa.

Roads:
 hard surface, all weather pavé, toute saison
 loose or stabilized surface, all weather de gravier aggloméré, toute saison
 loose surface, dry weather and unclassified streets de gravier, temps sec et rues hors classe
 cart track sentier ou portage
 trail or portage sentier ou portage

FOR COMPLETE REFERENCE SEE REVERSE SIDE. POUR UNE LISTE COMPLETE DES SIGNES, VOIR AU VERSO



Some names on this map are not yet official. Corrections or additions are invited by the Surveys and Mapping Branch.

Contour Interval 50 FEET
Elevations in Feet above Mean Sea Level
North American Datum 1927
Transverse Mercator Projection

Certain names inscrits sur cette carte ne sont pas encore officiels. Des corrections et des additions de la cartographie sont en fait au public de la Surveys and Mapping Branch.

Élévation en pieds au-dessus du niveau moyen de la mer
Système de référence géodésique nord-américain, 1927
Projection transversale de Mercator

MAQUILL UNIVERSITY
MAP COLLECTION
JAN 1 1972
GEOGRAPHY DEPARTMENT
MONTREAL

Établi en 1969, par la DIRECTION DES LÈVES ET DE LA CARTOGRAPHIE, MINISTÈRE DE L'ÉNERGIE, DES MINES ET DES RESSOURCES, à partir des cartes détaillées mises à jour, à l'aide de photographies aériennes prises en 1966. Vérification des relevés en 1969, réimpression en 1971.

Relevés américains fournis par le GEOLOGICAL SURVEY OF THE UNITED STATES. Copies may be obtained from the Map Distribution Office, Department of Energy, Mines and Resources, Ottawa.

ANDOVER
21 J/12
EDITION 3
7477 - III - B
SERIES V 711