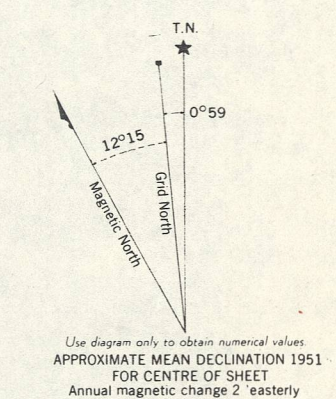




CANADA
DEPARTMENT OF NATIONAL DEFENCE
ARMY SURVEY ESTABLISHMENT

REFERENCE

- Roads:
hard surface, heavy duty 3 or more lanes Part completed
hard surface, heavy duty 2 lanes Route No.
hard surface, medium duty 3 or more lanes 2 lanes
loose surface, graded and drained 3 or more lanes Not less than 14 ft wide
Other Roads Private Road
Railway, double track
Railway, single track
Railway, abandoned
Railway, narrow gauge or electric
Bridge, underpass or overpass
Boundaries, International
Provincial
County
Township, Seigneurie or Parish
Reservation Indian
Military, Nat or Prov Parks, etc.
Electric Power Line
Telephone, trunk route
Triangulation Station
Boundary of Survey Monument
Bench Mark
Spot Elevation, (in feet)
House, Barn
Buildings
Mill or Factory, small, Saw Mill, etc.
School
Church
Post Office
Telephone Exchange
Mine or Open Cut
Cemetery or Churchyard
Quarry
Sand or Gravel Pit
Cliff
Cutting
Embankment, Dump, etc.
Lighthouse
Wharf or Pier
Foreshore Flats
Swamp or Marsh
Lake or Slough, non permanent
Glacier or Snowfield
Stream, intermittent
Contours, elevation
depression
Wooded Areas, heavy
light



TO GIVE GRID REFERENCE ON THIS SHEET
FIGURES, IGNORE THE SMALLER figures printed around the margin of the map. These are for finding the full co-ordinates.
USE ONLY THE LARGER FIGURES PRINTED IN THE MARGIN OR ON THE FACE OF THE MAP. Vg. 390

POINT	SCHOOL	FOR STANDARD MILITARY GRID REFERENCE
East	North	
Take West edge of square in which point lies, and read the figure printed opposite this line on North or South margin or on the line itself on the face of the map. Estimate tenths Eastward.	Take South edge of square in which point lies, and read the figure printed opposite this line on East or West margin or on the line itself on the face of the map. Estimate tenths Northward.	
92	22	
1	8	
921	228	
STANDARD MILITARY GRID REFERENCE		912228 (To nearest 100 Metres)
Nearest similar grid reference		100,000 Metres (Approximately 63 Miles)

ONE THOUSAND METRE
UNIVERSAL TRANSVERSE MERCATOR GRID
ZONE 18

INDEX TO ADJOINING SHEETS

45°45'	76°30'	75°30'
31 F/10	31 F/9	31 F/12
31 F/7	31 F/8	31 F/5
31 F/2	31 F/1	31 F/4

See "Index to Maps Available" for sheets published.

None. Copies of this map required for official purposes may be obtained from the Army Survey Est. and Ottawa.
The general public may obtain copies from the Map Distribution Office, Dept. of Mines and Technical Surveys, Ottawa, at 25 cents per copy.

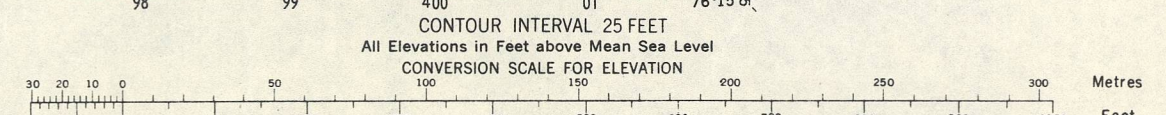
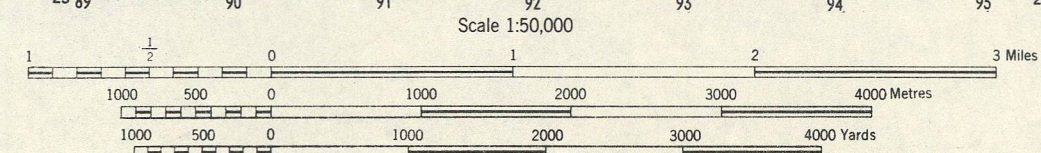
UNIVERSITY
COLLECTION
SUPERSEDED
EDITION
GEOGRAPHY
ARNPRIOR MONTREAL

31 F/8 WEST HALF

THIRD EDITION



Surveyed, compiled, drawn and printed by the Army Survey Est. R.C.E. 1927
Revised with 1950 air photographs taken by R.C.A.F.
Third edition published at 1:50,000 by A.S.E. 1951



GEOG 65