

LEGEND - LÉGENDE

Legend table with two columns: English and French descriptions of symbols for roads, railways, water features, and boundaries.

Table for PHOTOGRAPHY (PHOTOGRAPHIE) showing compilation and restitution details with grid coordinates.

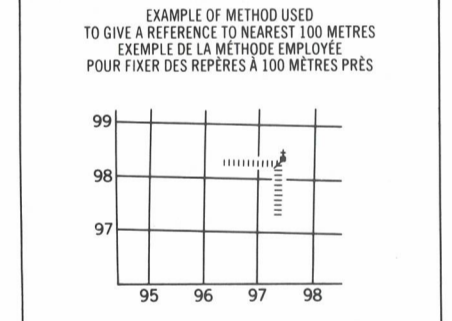
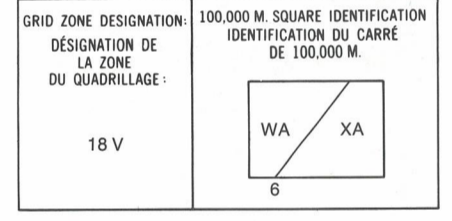


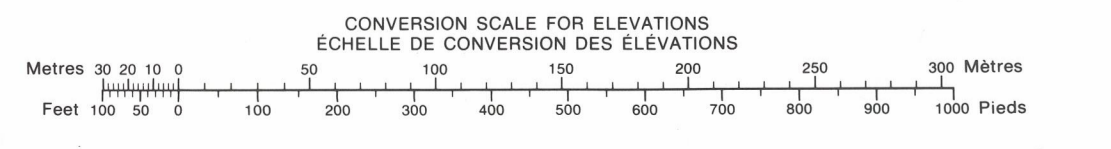
Table for REVISION (REVISION) showing grid coordinates for various points.

REFERENCE POINT (POINT DE RÉFÉRENCE) CHURCH - EGLISE (un above / au-dessus) and EASTING (Reading number on grid line) instructions.

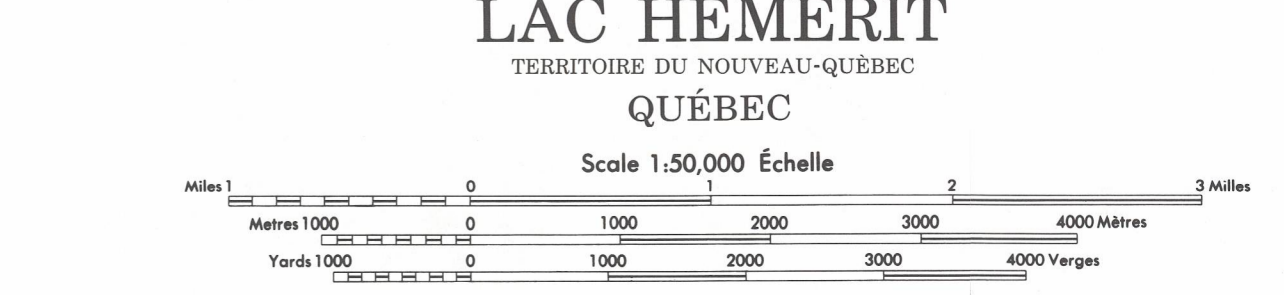
ONE THOUSAND METRE UNIVERSAL TRANSVERSE MERCATOR GRID ZONE 18

Table showing grid zone designations: 34 P/5, 34 P/6, 34 P/7, 34 P/4, 34 P/3, 34 P/2, 34-I/13, 34-I/14, 34-I/15.

The 1979 MAGNETIC BEARING is 32°50' (085 mils) WEST OF GRID NORTH. ANNUAL CHANGE DECREASING 12.0'.



Produced by the Surveys and Mapping Branch, Department of Energy, Mines and Resources. Information concerning location and precise elevation of bench marks can be obtained by writing to the geodetic survey, surveys and mapping branch, Ottawa.



ÉTABLI PAR LA DIRECTION DES LEVÉS ET DE LA CARTOGRAPHIE, MINISTÈRE DE L'ÉNERGIE, DES MINES ET DES RESSOURCES. Ces cartes sont en vente au bureau des cartes du Canada, Ministère de l'énergie, des mines et des ressources, Ottawa ou chez le vendeur le plus près.