

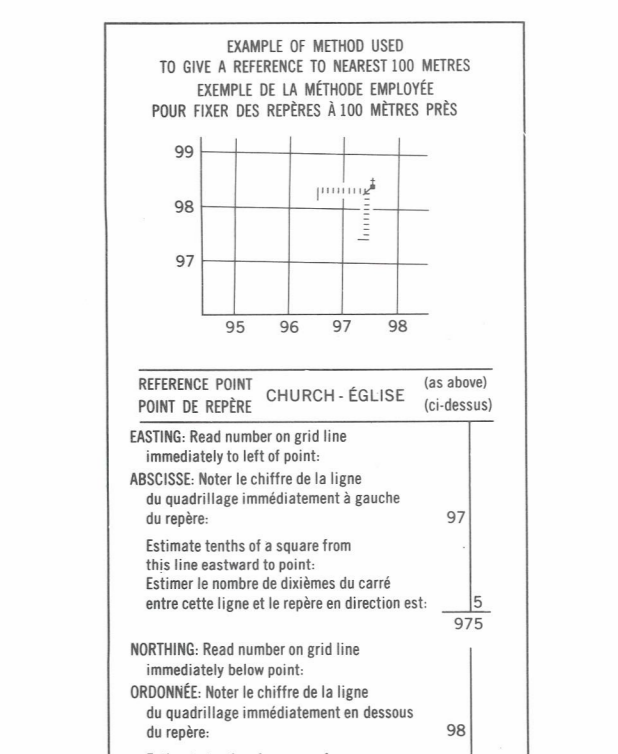
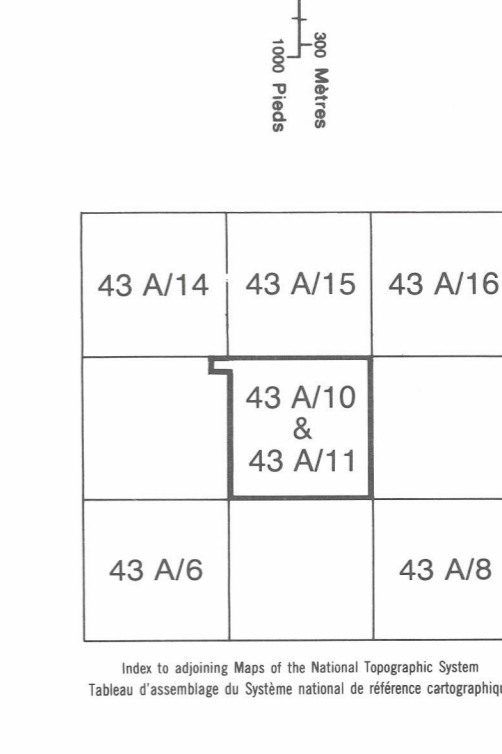
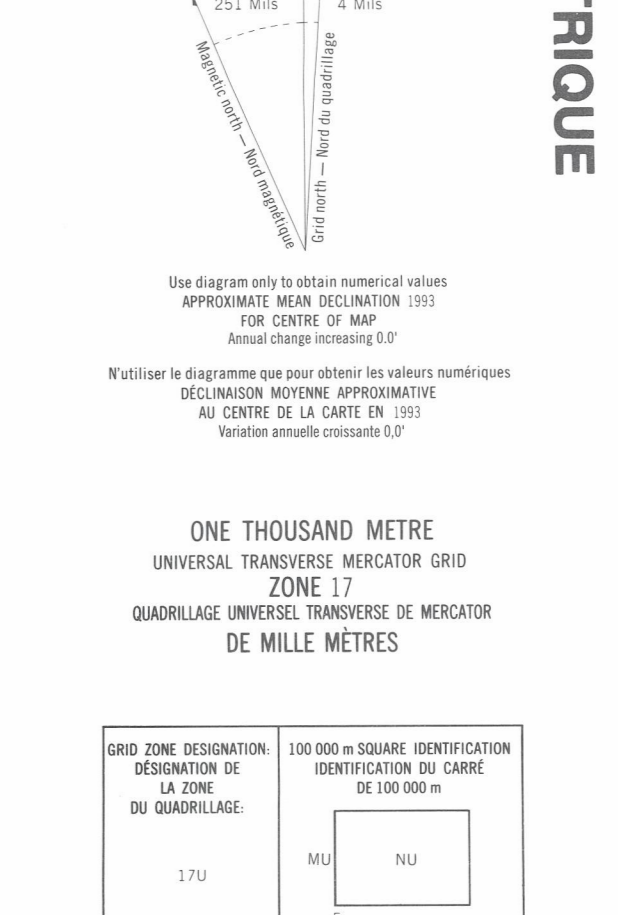
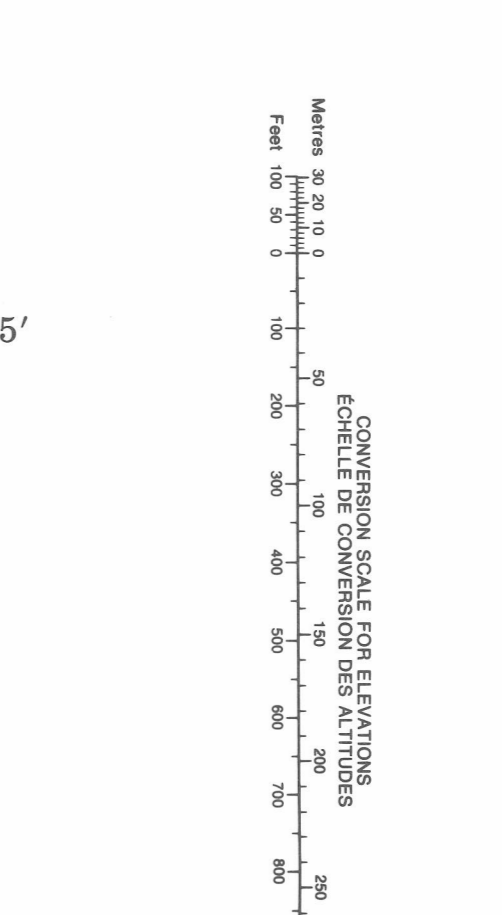
Military users refer to this map as: Références de cette carte pour usage militaire.

CAPE DUNCAN 43 A/10 & 43 A/11 EDITION 1

LEGEND - LÉGENDE

Legend table with symbols and descriptions for various features like roads, bridges, railways, and terrain features.

Coordinate Conversion and Grid Information text.



THE MAGNETIC COMPASS MAY BE USED IN THIS REGION.

LA BOUSSOLE SERA PEUT-ÊTRE UTILISÉE DANS CETTE RÉGION.

CAPE DUNCAN 43 A/10 & 43 A/11 EDITION 1

Energy, Mines and Resources Canada / Énergie, Mines et Ressources Canada



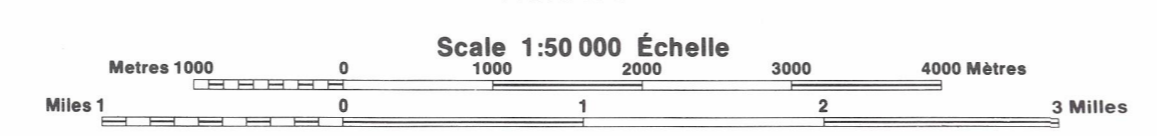
METRIC/MÉTRIQUE

METRIC/MÉTRIQUE

ELEVATIONS IN METRES ABOVE MEAN SEA LEVEL

CAPE DUNCAN

ALTITUDES EN MÈTRES



Produced by the Canada Centre for Mapping...

Information concerning bench marks and horizontal survey monuments...

For all information concerning the references to the map...

Tableau pour le Centre canadien de cartographie...

CAPE DUNCAN 43 A/10 & 43 A/11 EDITION 1

Energy, Mines and Resources Canada / Énergie, Mines et Ressources Canada

