



LEGEND - LÉGENDE

Legend table with two columns: English and French descriptions of symbols for roads, railways, bridges, buildings, and terrain features.

Table showing grid zone designations and coordinates for the map area, including 'A-1493' and '6/55'.


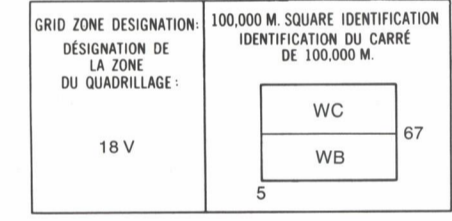


Table showing revision information for the map, including 'REVISION' and 'RÉVISION'.

REFERENCE POINT CHURCH - EGLISE (as shown) PONT DE RÉFÉRENCE ÉGLISE (tel qu'indiqué)

Table showing the grid zone designations for the map area, including '35 B/11', '35 B/10', '35 B/9', '35 B/6', '35 B/7', '35 B/8', '35 B/3', '35 B/2', and '35 B/1'.

ONE THOUSAND METRE UNIVERSAL TRANSVERSE MERCATOR GRID ZONE 18 QUADRILLAGE DE MILLE MÈTRES UNIVERSAL TRANSVERSE DE MERCATOR

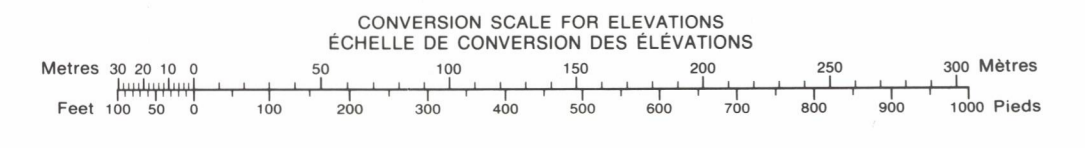
Produced by the surveys and mapping branch, Department of Energy, Mines and Resources, Ottawa, 1979 information current as of 1985.

ELEVATIONS IN METRES ABOVE MEAN SEA LEVEL CONTOUR INTERVAL 10 METRES

TERRITOIRE DU NOUVEAU-QUÉBEC QUÉBEC


ELEVATIONS IN METRES AU-DESSUS DU NIVEAU MOYEN DE LA MER ÉQUIDISTANCE DES COURBES 10 MÈTRES

ÉTABLI PAR LA DIRECTION DES LEVÉS ET DE LA CARTOGRAPHIE, MINISTÈRE DE L'ÉNERGIE, DES MINES ET DES RESSOURCES, OTTAWA, EN 1979. RENSEIGNEMENTS À JOUR EN 1985.



COPIES MAY BE OBTAINED FROM THE CANADA MAP OFFICE, DEPARTMENT OF ENERGY, MINES AND RESOURCES, OTTAWA, ON A NON-REFUNDABLE MAP DEALER.

INFORMATION CONCERNING LOCATION AND PRECISE ELEVATION OF BENCH MARKS CAN BE OBTAINED BY WRITING TO THE GEODETIC SURVEY, SURVEYS AND MAPPING BRANCH, OTTAWA.



ON PEUT OBTENIR DES RENSEIGNEMENTS SUR LE LIEU ET L'ALTITUDE EXACTES DES RÉPÈRES DE NIVELLEMENT EN ÉCRIVANT AUX LEVÉS GÉODÉSIQUES, DIRECTION DES LEVÉS ET DE LA CARTOGRAPHIE, OTTAWA.