
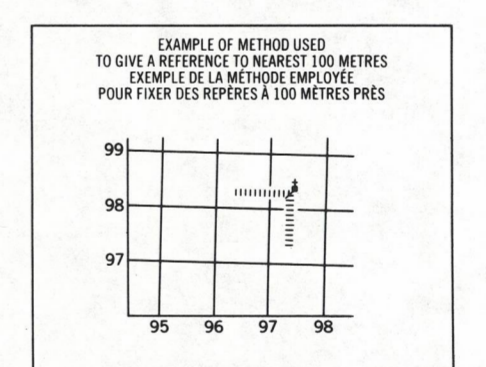
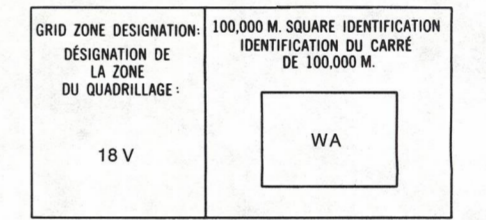


LEGEND - LÉGENDE. A detailed legend listing symbols for various features such as roads, railways, bridges, landmarks, drainage, and relief. It includes both English and French descriptions and symbols.

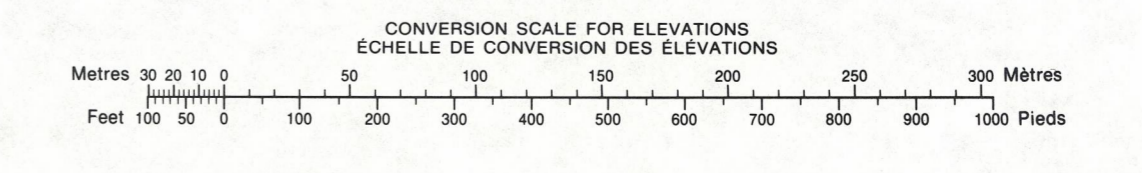
PHOTOGRAPHY PHOTOGRAPHIE. A table showing photography details including completion and restitution dates for various grid squares.



REFERENCE POINT CHURCH - ÉGLISE. EASTING: Read number on grid line immediately to left of point. LONGITUDE EST: Note le chiffre de la ligne de quadrillage immédiatement à gauche du repère. NORTHING: Read number on grid line immediately below point. LATITUDE NORD: Note le chiffre de la ligne de quadrillage immédiatement en dessous du repère.

ONE THOUSAND METRE UNIVERSAL TRANSVERSE MERCATOR GRID ZONE 18. A table showing grid square coordinates: 34-0/1, 34 P/4, 34 P/3, 34 J/16, 34-I/13, 34-I/14, 34 J/9, 34-I/12, 34-I/11.

THE 1978 MAGNETIC BEARING is 31°46' (968 mils) WEST of GRID NORTH. ANNUAL CHANGE DECREASING 11.5'. GRID NORTH is 1°04' (19 mils) EAST of TRUE NORTH for centre of map.



PRODUCED BY THE SURVEYS AND MAPPING BRANCH, DEPARTMENT OF ENERGY, MINES AND RESOURCES, OTTAWA, 1978. INFORMATION CURRENT AS OF 1988. COPIES MAY BE OBTAINED FROM THE CANADA MAP OFFICE, DEPARTMENT OF ENERGY, MINES AND RESOURCES, OTTAWA, ON YOUR NEAREST MAIL ORDER AGENT.

ELEVATIONS IN METRES ABOVE MEAN SEA LEVEL. CONTOUR INTERVAL ..... 10 METRES. NORTH-AMERICAN DATUM 1927. TRANSVERSE MERCATOR PROJECTION. Scale 1:50,000 Echelle. Includes a scale bar in meters and yards.

LAC SERIN TERRITOIRE DU NOUVEAU-QUÉBEC QUÉBEC. ELEVATIONS IN METRES ABOVE MEAN SEA LEVEL. EQUIDISTANCE OF CURVES ..... 10 METRES. SYSTEME DE REFERENCE GEODESIQUE NORD-AMERICAIN 1927. PROJECTION TRANSVERSE DE MERCATOR. Scale 1:50,000 Echelle. Includes a scale bar in meters and yards.

ÉTABLI PAR LA DIRECTION DES LEVÉS ET DE LA CARTOGRAPHIE, MINISTÈRE DE L'ÉNERGIE, DES MINES ET DES RESSOURCES, OTTAWA, EN 1978. RENSEIGNEMENTS À JOUR EN 1988. CES CARTES SONT EN VENTE AU BUREAU DES CARTES DU CANADA, MINISTÈRE DE L'ÉNERGIE, DES MINES ET DES RESSOURCES, OTTAWA, OU CHEZ LE VENDEUR LE PLUS PRÈS.

ON PEUT OBTENIR DES RENSEIGNEMENTS SUR LE LIEU ET LA LATITUDE EXACTE DES REPERES DE NIVELLEMENT EN ÉCRIVANT AUX LEVÉS GÉODÉSIQUES, DIRECTION DES LEVÉS ET DE LA CARTOGRAPHIE, OTTAWA.