







Part of FOSTER'S CYCLISTS' ROAD MAP of WESTERN ONTARIO.

Gravelled Roads are shown thus	
Sand Roads " " " "	
Clay " " " "	
Concessions and Side Roads " "	

J. G. FOSTER & CO., Publishers,

12 LOMBARD STREET, TORONTO.

FOR SALE BY STATIONERS.

(See also Inside Back Cover).