



WOLFE'S QUEBEC

LEGEND

THE UPPER MAP (I) shows the SIEGE of QUEBEC from the day the British landed on the Island of Orleans until the capitulation.

British works of attack in red:
 British encampments in red thus: 
 French works of defense in purple:
 French encampments in purple thus: 
 British regiments indicated by numbers.

A. Artillery
 G. - Louisbourg Grenadiers
 L. I. - Light Infantry
 M. - Marines
 R. A. - Royal Americans
 h. - Hospital
 r. - Redoubt

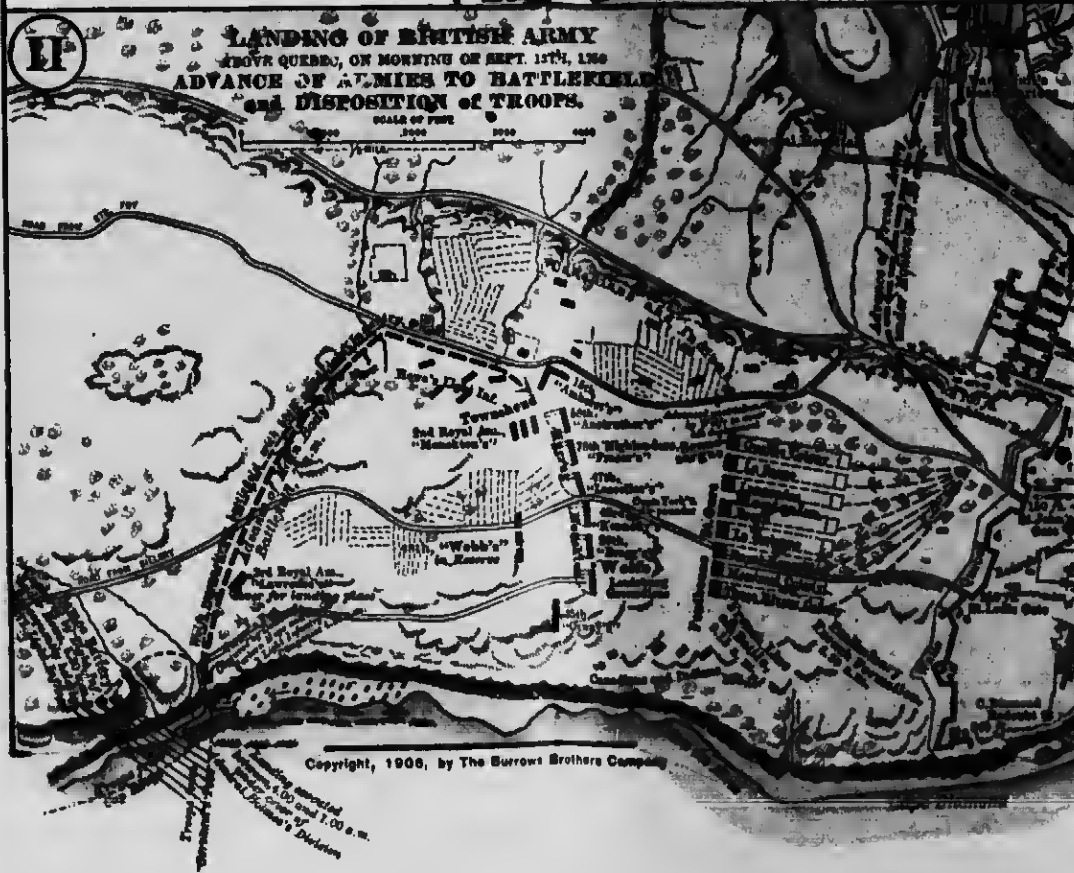
THE LOWER MAPS (II & III) illustrate the Landing of the British, Advance to the Heights, and Battle on the Plains of Abraham.

The Battalions of the French Army are given their territorial names.
 In the British Army names of "Colonels" as well as Regimental numbers are given.

CITY OF QUEBEC:

a - C. Diamond } Bastions
 b - La Claciers }
 c - St. Louis }
 d - St. Ursula } Bastions
 e - St. John }
 f - La Fontaine }

This map, a composite one, was edited with careful scholarship, by MAJOR WILLIAM WOOD, author of "The Fight for Canada," in consultation with LEWIS. DEAN. CRAWFORD LINDSAY, Canadian Artillery, and DR. A. DOUGLASS, Architect.
 The boundaries of the "Business" Map" in Dr. Douglas's "Sights of Quebec," is by permission used as our basis through errors in original one corrected and much other material is employed. The "Engineers' Map" was made shortly after the battle by three engineers of Wolfe's army (Capt. Dalziel, engineer in ordinary, Capt. Holland of the Royal Americans, and Lieut. Des Barres of the Royal Americans). Major Wood's concepts were executed with scholarly intelligence by MAX HAYES, cartographer, Map Department, The Matthews-Northrup Works.



Copyright, 1906, by The Burrows Brothers Company

Map printed and colored by the Burrows Brothers Company, New York, N.Y.

From "History of the War of 1759" By special permission of the War Department