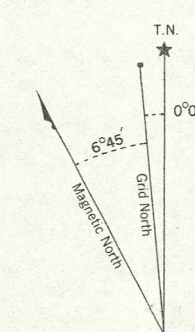




CANADA  
DEPARTMENT OF NATIONAL DEFENCE  
ARMY SURVEY ESTABLISHMENT

REFERENCE

- Roads:  
hard surface, heavy duty ..... 3 or more lanes Part. completed  
hard surface, heavy duty ..... 2 lanes  
hard surface, medium duty ..... 3 or more lanes  
loose surface, graded and drained ..... Not less than 14 ft. wide  
Other Roads:  
Private Road ..... Poor condition  
Trail  
Railway, double track ..... Station  
single track ..... Stop  
abandoned  
narrow gauge or electric  
Bridge, underpass or overpass  
Boundaries, International  
Provincial  
County  
Reservation, Indian  
Military, Nat. or Prov. Parks, etc.  
Electric Power Line ..... on Steel Towers on Wood Poles  
Telephone, trunk route  
Triangulation Station  
Boundary or Survey Monument  
Bench Mark ..... BM  
Spot Elevation, (in feet) ..... 679.1  
House, Barn ..... S  
Buildings  
Mill or Factory, small, Saw Mill, etc. ..... SM  
School ..... S  
Church  
Post Office ..... P  
Telephone Exchange ..... T  
Mine or Open Cut ..... M  
Cemetery or Churchyard ..... C  
Quarry  
Sand or Gravel Pit  
Cliff  
Cutting  
Embankment, Dump, etc.  
Lighthouse  
Wharf or Pier  
Foresore Flats  
Swamp or Marsh  
Lake or Slough, non permanent  
Glacier or Snowfield  
Stream, intermittent  
Contours, elevation  
depression  
Wooded Areas, heavy  
light



Use diagram only to obtain numerical values  
APPROXIMATE MEAN DECLINATION 1951  
FOR CENTRE OF SHEET  
Annual magnetic change 2.5 easterly

TO GIVE GRID REFERENCE ON THIS SHEET  
FIGURES, IGNORE THE SMALLER FIGURES PRINTED AROUND THE MARGIN  
OF THE MAP. THESE ARE FOR FINDING THE FULL CO-ORDINATES.  
USE ONLY THE LARGER FIGURES PRINTED IN THE MARGIN OR  
ON THE FACE OF THE MAP. VIZ. 490

POINT	SCHOOL
FOR STANDARD MILITARY GRID REFERENCE	
East	North
Take West edge of square in which point lies, and read the figure printed opposite this line on North or South margin or on the line itself on the face of the map. Estimate tenths Eastward.	Take South edge of square in which point lies, and read the figure printed opposite this line on East or West margin or on the line itself on the face of the map. Estimate tenths Northward.
92	68
922	681
STANDARD MILITARY GRID REFERENCE	922681 (To nearest 100 Metres)
Nearest similar grid reference: 100,000 Metres; Approximately 63 Miles	

ONE THOUSAND METRE  
UNIVERSAL TRANSVERSE MERCATOR GRID  
ZONE 17

INDEX TO ADJOINING SHEETS

82°00'	81°00'
41 1/4	41 1/2
41 1/4	41 1/2
41 1/4	41 1/2

See "Index to Maps Available"  
for sheets published.

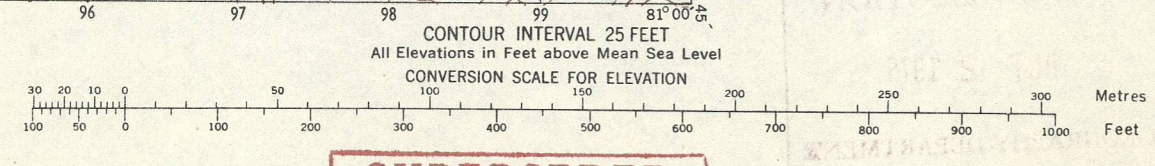

Note: Copies of this map required for official  
purposes may be obtained from the Army Survey  
Est. AHQ, Ottawa.  
The general public may obtain copies from the  
Map Distribution Office, Dept. of Mines and Technical  
Surveys, Ottawa, at 25 cents per copy.

CAPE CROKER  
41 1/4 EAST HALF

FIRST EDITION



Surveyed, compiled, drawn and printed  
by the Army Survey Est. R.C.A.F. 1949-47  
Aerial photography by R.C.A.F. 1938  
Converted from the first edition of the 1:63,360 to 1:50,000  
by the A.S.E. 1951.



SUPERSEDED  
EDITION