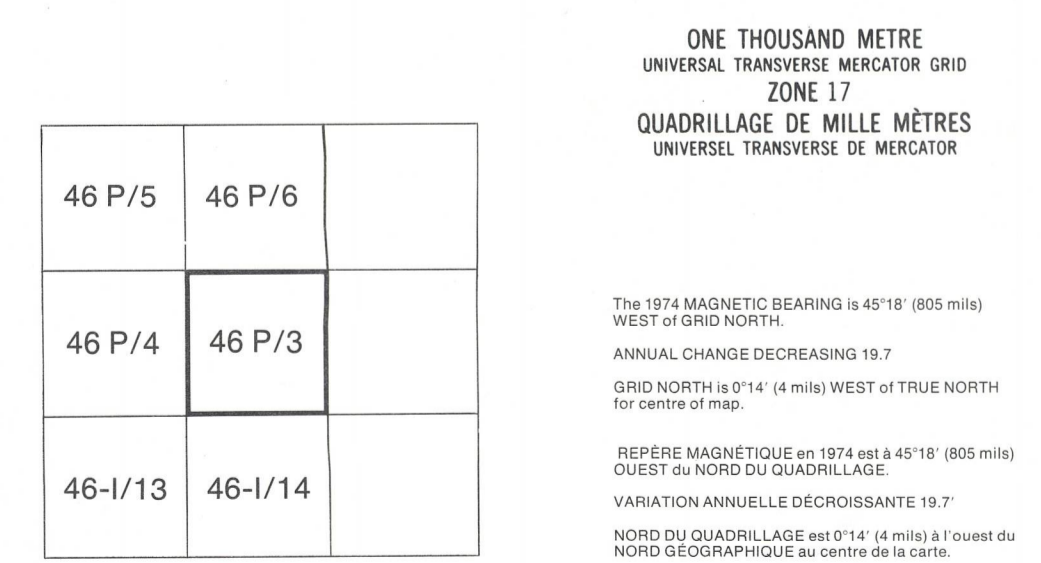
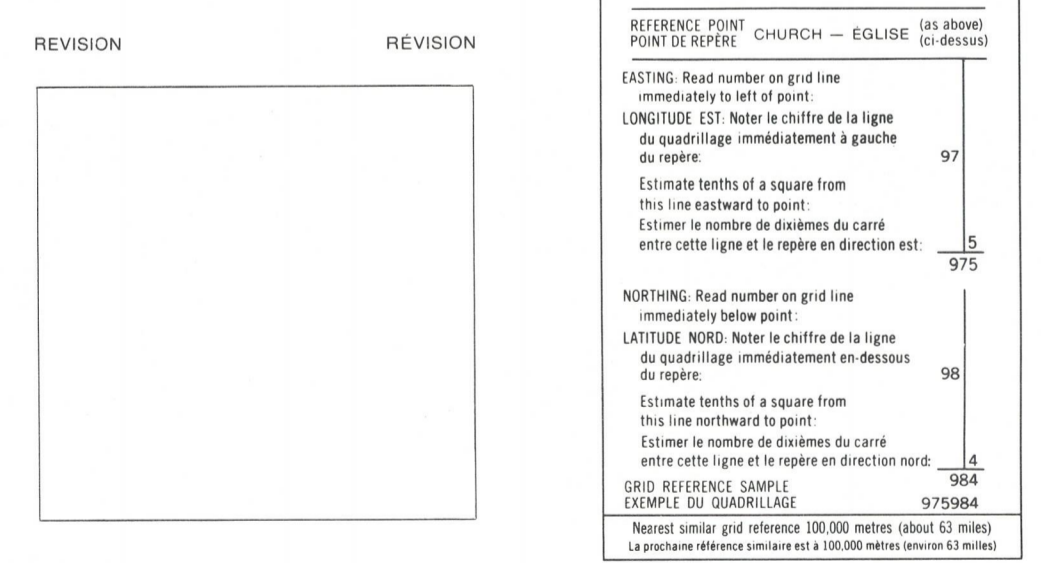

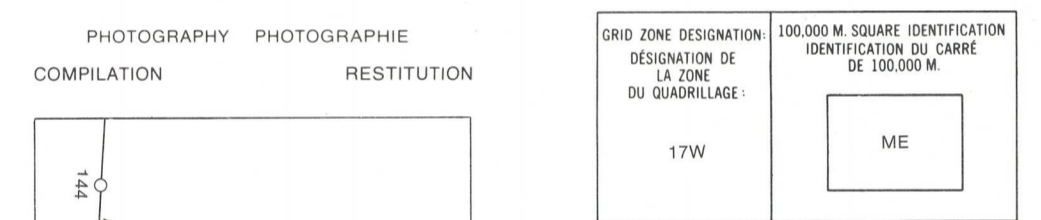


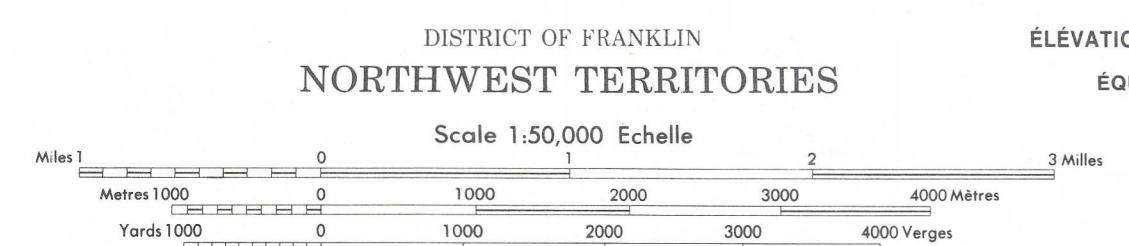
LEGEND - LÉGENDE. A detailed legend table with two columns: English and French. It lists symbols for various features such as roads, landmarks, drainage, boundaries, and relief. Symbols include lines for roads, dots for landmarks, wavy lines for drainage, and contour lines for relief.



THE MAGNETIC COMPASS MAY BE ERRATIC IN THIS AREA. LA BŒRSOLE SERA PEUT-ÊTRE INSTABLE DANS CETTE RÉGION.

PRODUCED BY SURVEYS AND MAPPING BRANCH, DEPARTMENT OF ENERGY, MINES AND RESOURCES, OTTAWA, 1974.

ELEVATIONS IN METRES ABOVE MEAN SEA LEVEL. CONTOUR INTERVAL 10 METRES. NORTH AMERICAN DATUM 1927. TRANSVERSE MERCATOR PROJECTION.



DISTRICT OF FRANKLIN NORTHWEST TERRITORIES. ÉLEVATIONS EN MÈTRES AU-DESSUS DU NIVEAU MOYEN DE LA MER. ÉQUIDISTANCE DES COURBES 10 MÈTRES. SYSTÈME DE RÉFÉRENCE GÉODÉSIQUE NORD-AMÉRICAIN 1927. PROJECTION TRANSVERSE DE MERCATOR.

ÉTABLI PAR LA DIRECTION DES LEVÉS ET DE LA CARTOGRAPHIE, MINISTÈRE DE L'ÉNERGIE, DES MINES ET DES RESSOURCES, OTTAWA, EN 1974.

