
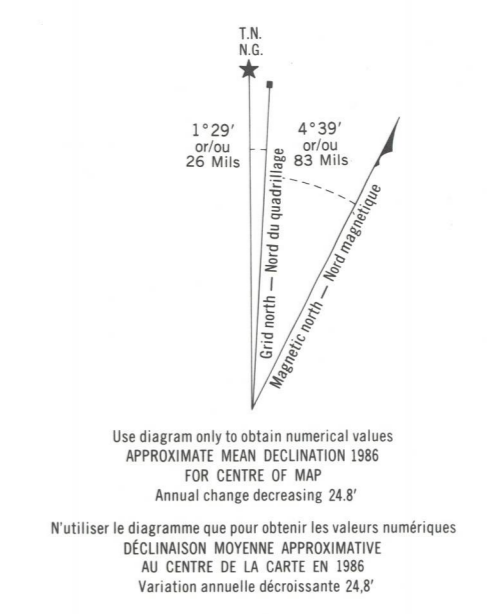
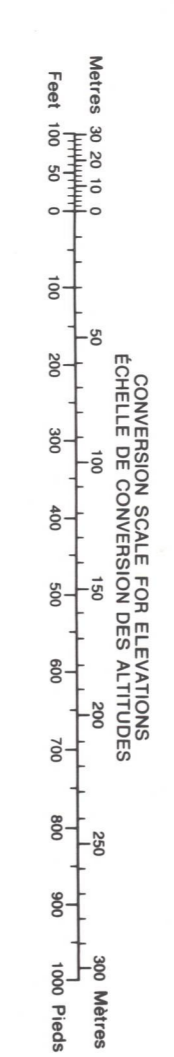


Military users refer to this map as: SÉRIE A 701 SÉRIE MAP 64 H/14 CARTE Références de cette carte pour usage militaire: ÉDITION 2 MCE ÉDITION

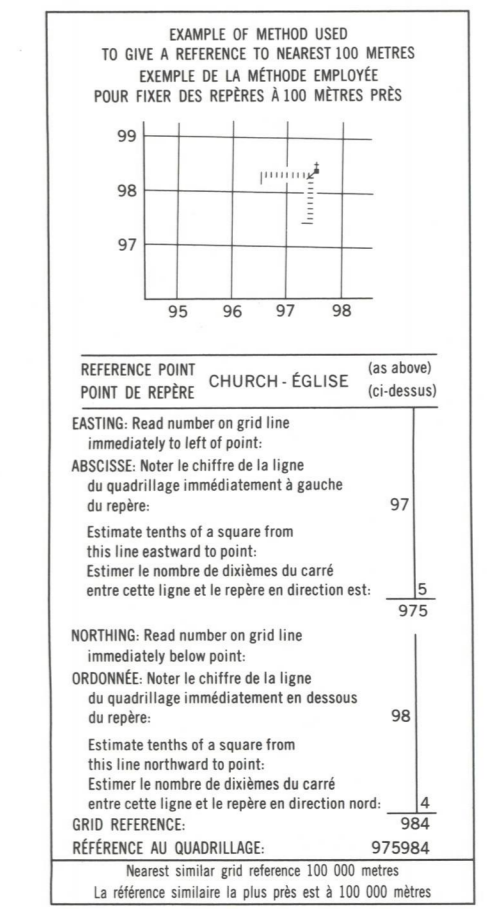
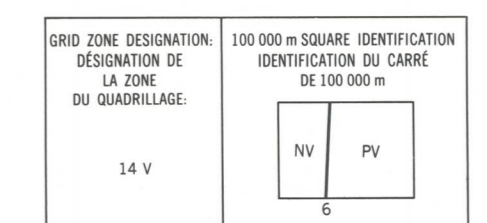
KNIFEHEAD LAKE 64 H/14 ÉDITION 2 ÉDITION



LEGEND - LÉGENDE. A detailed table listing various symbols and their corresponding features in both English and French. Symbols include roads, railways, bridges, buildings, and various types of terrain and water bodies.



ONE THOUSAND METRE UNIVERSAL TRANSVERSE MERCATOR GRID ZONE 14 QUADRILLAGE UNIVERSEL TRANSVERSE DE MERCATOR DE MILLE MÈTRES



Index to adjoining maps of the National Topographic System. A grid of map sheets including 64-1/4, 64-1/3, 64-1/2, 64 H/13, 64 H/14, 64 H/15, 64 H/12, 64 H/11, and 64 H/10.

PRODUCED BY THE SURVEYS AND MAPPING BRANCH DEPARTMENT OF ENERGY, MINES AND RESOURCES FROM AERIAL PHOTOGRAPHS TAKEN IN 1955. PUBLISHED IN 1986. THIS MAP WAS COMPARED WITH SATELLITE MEASUREMENTS OBTAINED IN 1983 AND FOUND TO BE UP-TO-DATE IN ALL MAJOR FEATURES.

ELEVATIONS IN FEET ABOVE MEAN SEA LEVEL CONTOUR INTERVAL . . . . . 25 FEET NORTH AMERICAN DATUM 1927 TRANSVERSE MERCATOR PROJECTION

KNIFEHEAD LAKE MANITOBA Scale 1:50 000 Échelle 1:50 000 METRES 1000 0 1000 2000 3000 4000 Mètres Miles 1 0 1 2 3 Miles

ALTITUDES EN PIEDS EQUIDISTANCE DES COURBES . . . . . 25 PIEDS SYSTEME DE RÉFÉRENCE GÉODÉSIQUE NORD-AMÉRICAIN 1927 PROJECTION TRANSVERSE DE MERCATOR

ÉTABLI PAR LA DIRECTION DES LÈVES ET DE LA CARTOGRAPHIE MINISTÈRE DE L'ÉNERGIE, DES MINES ET DES RESSOURCES À L'AIDE DE PHOTOGRAPHIES AÉRIENNES PRISES EN 1955. PUBLIÉE EN 1986. ON A COMPARÉ CETTE CARTE AUX IMAGES PRISES PAR SATELLITE EN 1983. NOUS AVONS CONSTATÉ QUE TOUTES SES CARACTÉRISTIQUES PRINCIPALES ÉTAIENT À JOUR.