PROVISIONAL MAP
82 P/10

CANADA

1:50,000

EDITION 1

CARTE PROVISOIRE
82 P/10

Refer to this map as:	82 P/10 EDITION 1 ASE SERIES A 741

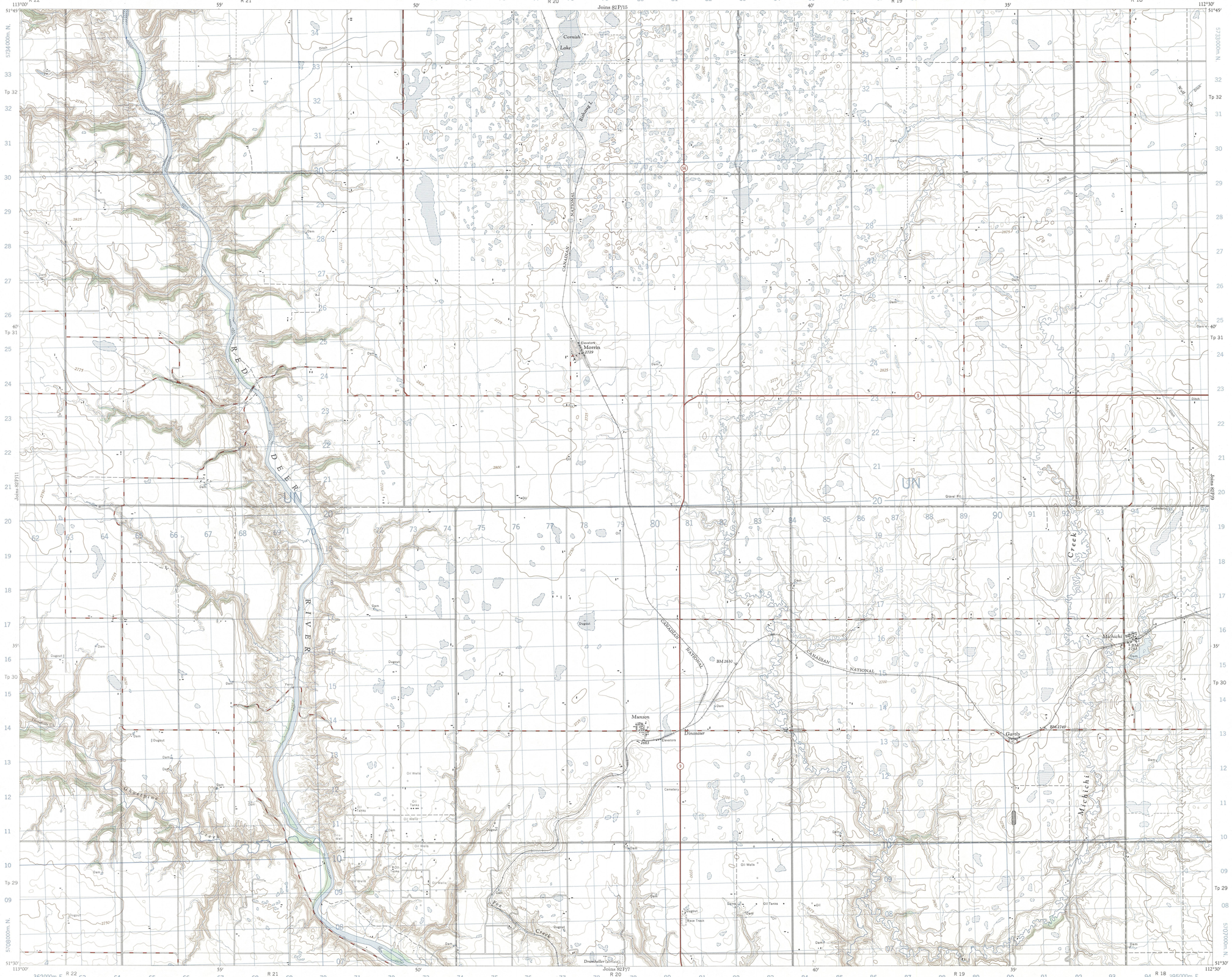



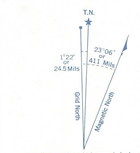

Use diagram only to obtain numerical values.
APPROXIMATE MEAN DECLINATION 1965
FOR CENTRE OF MAP
Annual change decreasing 3.3'

GRID ZONE DESIGNATION	100,000 M. SQUARE IDENTIFICATION
12U	UN

TO GIVE A REFERENCE TO NEAREST 100 METRES	
EXAMPLE:	CHURCH
EASTING: Read number on grid line immediately to left of point. Estimate tenths of a square from this line eastward to point.	89 / 1 / 891
NORTHING: Read number on grid line immediately below point. Estimate tenths of a square from this line northward to point.	23 / 8 / 238
MILITARY GRID REFERENCE	891238

Nearest similar grid reference 100,000 metres (about 63 miles)

ONE THOUSAND METRE
UNIVERSAL TRANSVERSE MERCATOR GRID
ZONE 12

Compiled, 1963, by the SURVEYS AND MAPPING BRANCH, DEPARTMENT OF ENERGY, MINES AND RESOURCES, from aerial photographs taken in 1959. Field surveys and culture check 1962. Printed 1967.

Copies may be obtained from the Map Distribution Office, Department of Energy, Mines and Resources, Ottawa.

Roads:	Routes:	more than 2 lanes plus 2 lanes	2 lanes
hard surface, all weather	pavée, toute saison	two than 2 lanes	more de 2 voies
hard surface, all weather	pavée, toute saison	all lanes 2 lanes	2 lanes
loose or stabilized surface, all weather	gravier aggloméré, toute saison	2 lanes or more	more than 2 lanes
loose surface, dry weather	de gravier, période sèche	2 lanes or less	more de 2 voies
cart track	de terre		
trail or portage	sentier ou portage		

MUNSON
ALBERTA
WEST OF FOURTH MERIDIAN • OUEST DU QUATRIÈME MÉRIDIEN

SCALE 1:50,000 ÉCHELLE

Miles 1 0 1 2 3 Miles
Metres 1000 500 0 1000 2000 3000 4000 Mètres
Yards 1000 500 0 1000 2000 3000 4000 Verges

CONTOUR INTERVAL 25 FEET
Elevations in Feet above Mean Sea Level
North American Datum 1927
Transverse Mercator Projection

Some names on this map are not yet official.
Corrections or additions are invited by the Surveys and Mapping Branch.
This Provisional Map is equivalent to a standard map in accuracy of content.

ÉQUIDISTANCE DES COURBES 25 PIEDS
Élévations en pieds au dessus du niveau moyen de la mer
Niveau de référence nord-américain 1927
Projection transverse de Mercator

Certains noms inscrits sur cette carte ne sont pas encore officiels. La Direction des levés et de la cartographie saurait gré au public de lui signaler corrections et additions.

Cette carte provisoire est l'équivalente d'une carte régulière au point de vue précision de l'information.

Rédigée en 1963, par la DIRECTION DES LEVÉS ET DE LA CARTOGRAPHIE, MINISTÈRE DE L'ÉNERGIE, DES MINES ET DES RESSOURCES, d'après des photographies aériennes prises en 1959. Levés sur le terrain et vérification des ouvrages en 1962. Imprimée en 1967.

Ces cartes sont en vente au Bureau de distribution des cartes, ministère de l'Énergie, des Mines et des Ressources, Ottawa.

SUPERSEDED EDITION

82 P/10
EDITION 1