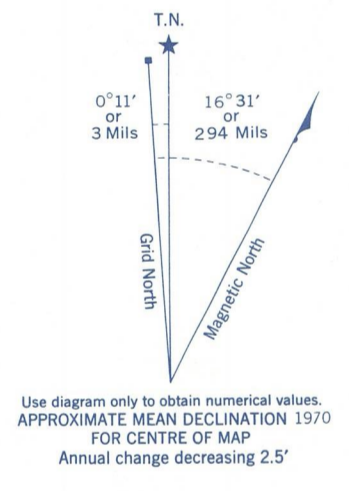
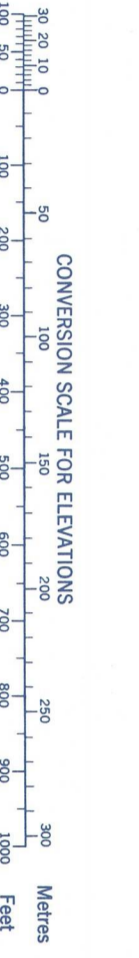
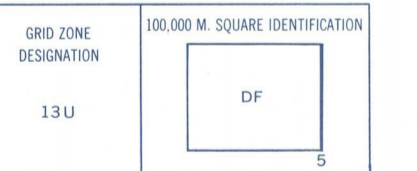


Refer to this map as:  
72 H/14  
EDITION 2 MCE  
SERIES A 742



ONE THOUSAND METRE  
UNIVERSAL TRANSVERSE MERCATOR  
GRID  
ZONE 13



EXAMPLE OF METHOD USED TO GIVE A REFERENCE TO NEAREST 100 METRES. THE FOLLOWING GRID REFERENCE IS SHOWN ONLY AND DOES NOT REFER TO A POINT ON THIS MAP.

REFERENCE POINT	CHURCH (see above)
EASTING: Read number on grid line immediately to left of point. Estimate tenths of a square from this line westward to point.	97
NORTHING: Read number on grid line immediately below point. Estimate tenths of a square from this line northward to point.	98

EXAMPLE MILITARY GRID REFERENCE: Q75084  
Measured unlike grid reference 100,000 metres (about 1/2 mile)

McGILL UNIVERSITY  
MAP COLLECTION  
JAN 19 1972  
GEOGRAPHY DEPARTMENT  
MONTREAL

**SUPERSEDED  
EDITION**

Produced by the SURVEYS and MAPPING BRANCH, DEPARTMENT OF ENERGY, MINES AND RESOURCES. Derived from aerial photographs taken in 1968. Culture check 1969. Printed 1971.

Roads: loose or stabilized surface, all weather... gravel/agglomeré, toute saison... loose surface, dry weather and unclassified streets... routes classées... trail or portage... sentier ou portage

**SPRING VALLEY SASKATCHEWAN**  
WEST OF SECOND MERIDIAN - OUEST DU DEUXIEME MERIDIEN  
Scale 1:50,000 Échelle  
Miles 1 2  
Metres 1000 2000 3000 4000  
Yards 1000 2000 3000 4000  
CONTOUR INTERVAL, 25 FEET  
Elevations in Feet above Mean Sea Level  
North American Datum 1927  
Transverse Mercator Projection

This Provisional Map is equivalent to a standard map in accuracy of content.

Cette carte provisoire équivaut à une carte régulière au point de vue de la précision de l'information.

Certain names inscribed on this map are not yet official. Certains noms inscrits sur cette carte ne sont pas encore officiels. La Direction des cartes et de la cartographie saurait que au public de lui signaler corrections et additions.

Éditée par la DIRECTION DES LEVÉS ET DE LA CARTOGRAPHIE, MINISTÈRE DE L'ÉNERGIE, DES MINES ET DES RESSOURCES. Basé sur les photographies aériennes prises en 1968. Vérification des levés en 1969. Imprimé en 1971.

Ces cartes sont en vente au Bureau de distribution des cartes, ministère de l'Énergie, des Mines et des Ressources, Ottawa.