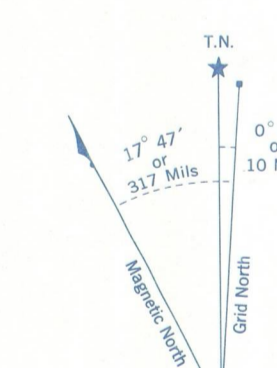



Refer to this map as: 32 B/16 EDITION 1 ASE SERIES A/71



Use diagram only to obtain numerical values. APPROXIMATE MEAN DECLINATION 1966 FOR CENTRE OF MAP. Annual change decreasing 0.6'

ONE THOUSAND METRE UNIVERSAL TRANSVERSE MERCATOR GRID

Table with 2 columns: GRID ZONE DESIGNATION (18 U) and 50,000 M. SQUARE IDENTIFICATION (W.K., W.J., W.L., W.M., W.N.).

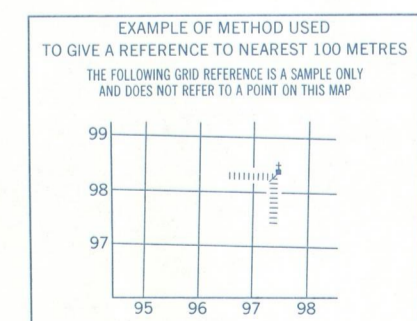


Table with 2 columns: REFERENCE POINT and CHURCH (see above). It provides examples of how to read grid coordinates for a specific point.

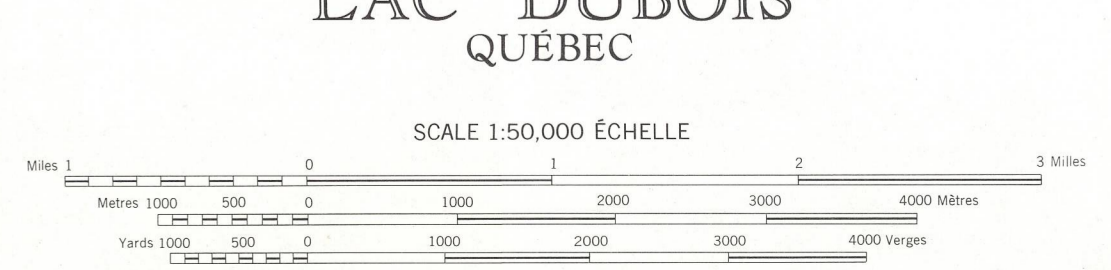
EXAMPLE MILITARY GRID REFERENCE Q75984. Nearest double grid reference 100,000 metres (about 62 miles).

ZONE 18

Produced, 1965, by the SURVEYS AND MAPPING BRANCH, DEPARTMENT OF ENERGY, MINES AND RESOURCES, from aerial photographs taken in 1955. First survey 1954. Projections: Copies may be obtained from the Map Distribution Office, Department of Energy, Mines and Resources, Ottawa.

McGILL UNIVERSITY MAP COLLECTION JUN 19 1969 GEOGRAPHY DEPARTMENT MONTREAL

Legend table for roads and routes. It lists different road types (e.g., hard surface, all weather) and their corresponding symbols and colors.



LAC DUBOIS QUEBEC

CONTOUR INTERVAL 50 FEET. Elevations in feet above Mean Sea Level. North American Datum 1927. Transverse Mercator Projection.

ÉQUIDISTANCE DES COURBES 50 PIEDS. Elevations en pieds au-dessus du niveau moyen de la mer. Niveau de référence nord-américain 1927. Projection transverse de Mercator.

Certain names on this map are not yet official. Corrections or additions are invited by the Surveys and Mapping Branch. This Provisional Map is equivalent to a standard map in accuracy of content.

SUPERSEDED EDITION

Échelle en 1965, par la DIRECTION DES LEVÉS ET DE LA CARTOGRAPHIE, MINISTÈRE DE L'ÉNERGIE, DES MINES ET DES RESSOURCES. Copies des cartes provisoires, obtenues d'après les cartes de terrain de 1955. Première édition 1954. Ces cartes sont en vente au Bureau de distribution des cartes, Ministère de l'Énergie, des Mines et des Ressources, Ottawa.