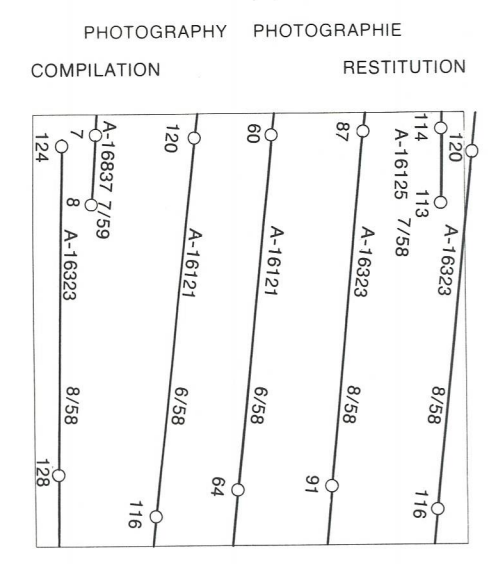

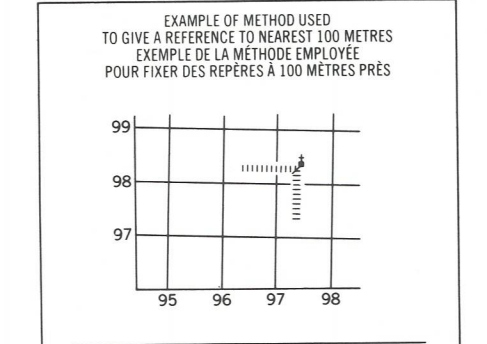


LEGEND - LÉGENDE

Legend table with two columns: English and French descriptions of symbols for roads, railways, bridges, buildings, and terrain features.



Grid zone designation table showing 100,000 M square identification numbers (UK, VJ, UJ, VJ).



REFERENCE POINT CHAURCH - EGLISE (81 above) (81 above) (81 above) EASTING: Road number on grid line immediately to left of point. LONGITUDE: EST: Meter or chains to the right of quadrangle immediately to right of the page. Estimate length of a square from this line eastward to point. Examine the number of divisions of the scale between this line and the point in direction east. EXAMPLE OF QUADRANGLE: 975884

ONE THOUSAND METRE UNIVERSAL TRANSVERSE MERCATOR GRID ZONE 15 QUADRILLAGE DE MILLE METRES UNIVERSEL TRANSVERSE DE MERCATOR

Grid zone table showing coordinates: 67 H/8, 57 G/5, 57 G/6, 67 H/1, 57 G/4, 57 G/3, 67 E/16, 57 F/13, 57 F/14.

NOTE: GRID TICKS WITH NUMBERS IN BRACKETS OR WITHOUT NUMBERS INDICATE THE 1000 METRE U.T.M. GRID. LES TRAITS NUMÉROTÉS ENTRE PARENTHÈSES OU SANS NUMÉRO INDICENT LE QUADRILLAGE DE 1000 MÈTRES U.T.M.

THE MAGNETIC COMPASS IS LIKELY TO BE USELESS IN THIS AREA. LA BOUSSOLE SERA PROBABLEMENT INUTILE DANS CETTE RÉGION.

PRODUCED BY THE SURVEYS AND MAPPING BRANCH, DEPARTMENT OF ENERGY, MINES AND TECHNICAL SERVICES, OTTAWA, 1978. INFORMATION CURRENT AS OF 1978. COPIES MAY BE OBTAINED FROM THE CANADA MAP OFFICE, DEPARTMENT OF ENERGY, MINES AND TECHNICAL SERVICES, OTTAWA, OR YOUR NEAREST MAP DEALER.

ELEVATIONS IN METRES ABOVE MEAN SEA LEVEL. CONTOUR INTERVAL: 10 METRES. NORTH AMERICAN DATUM 1927. TRANSVERSE MERCATOR PROJECTION.

DISTRICT OF FRANKLIN NORTHWEST TERRITORIES. Scale 1:50,000 Échelle.

ELEVATIONS IN METRES ABOVE MEAN SEA LEVEL. CONTOUR INTERVAL: 10 METRES. SYSTEME DE REFERENCE GEODESIQUE NORD-AMERICAIN 1927. PROJECTION TRANSVERSE DE MERCATOR.

ÉTABLI PAR LA DIRECTION DES LÈVES ET DE LA CARTOGRAPHIE, MINISTÈRE DE L'ÉNERGIE, DES MINES ET DES RESSOURCES, OTTAWA, EN 1978. RENSEIGNEMENTS À JOUR EN 1978. CES CARTES SONT EN VENTE AU BUREAU DES CARTES DU CANADA, MINISTÈRE DE L'ÉNERGIE, DES MINES ET DES RESSOURCES, OTTAWA, OU CHEZ LE VENDEUR LE PLUS PRÈS.

