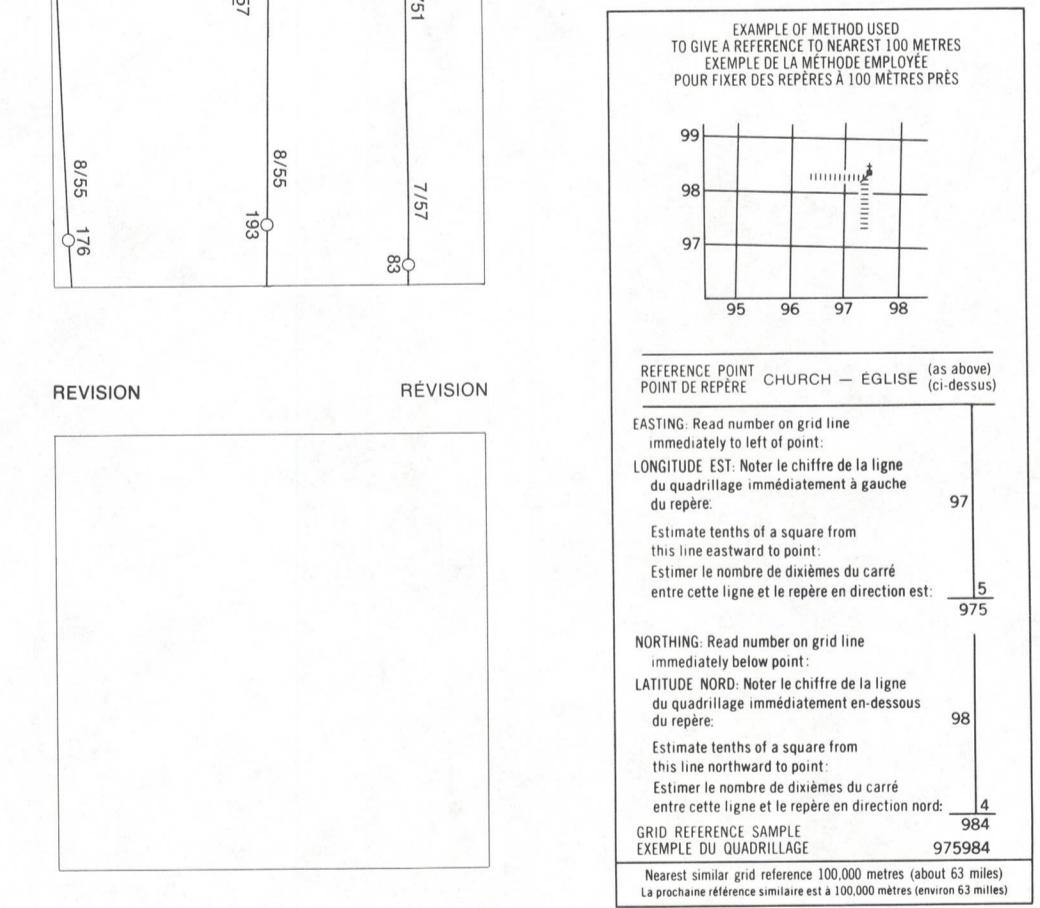
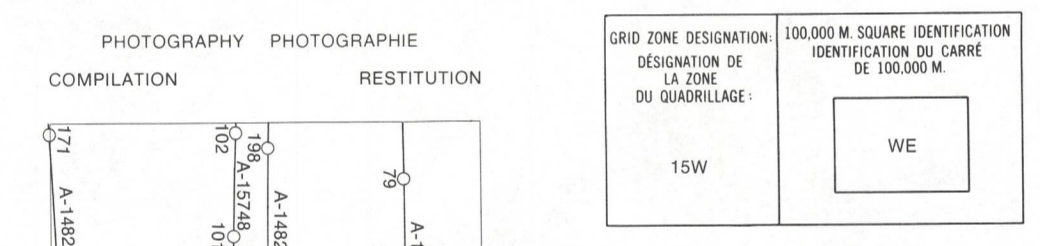
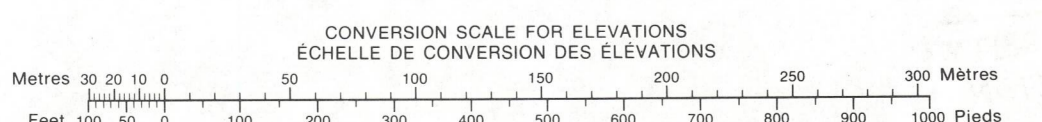


LEGEND - LÉGENDE. ROADS AND RELATED FEATURES: HARD SURFACE, ALL WEATHER; LOOSE SURFACE; CART TRACK, WINTER ROAD; TRAIL, CUT LINE, PORTAGE; BUILT-UP AREA; RAILWAY, SIDING, STATION, STOP; BRIDGE; SEAPLANE BASE, ANCHORAGE; LANDMARK FEATURES: HOUSE, BARN; CHURCH, SCHOOL; POST OFFICE; HISTORICAL SITE; TOWERS: FIRE, RADIO; WELL: OIL, GAS; TANK: OIL, GASOLINE, WATER; TELEPHONE LINE; POWER TRANSMISSION LINE; MINE; CUTTING, EMBANKMENT; GRAVEL PIT; BOUNDARIES AND SURVEY CONTROL: INTERNATIONAL, PROVINCIAL, BOUNDARY MONUMENT; COUNTY, DISTRICT; TOWNSHIP, PARISH-SURVEYED; TOWNSHIP, DLS - SURVEYED, UNSURVEYED; MUNICIPALITY; INDIAN RESERVE, PARK, ETC.; HORIZONTAL SURVEY POINT; BENCH MARK WITH ELEVATION; SPOT ELEVATION, PRECISE: LAND, WATER; DRAINAGE AND RELATED FEATURES: STREAM, SHORELINE, INDEFINITE; DIRECTION OF FLOW; LAKE, INTERMITTENT LAKE; FLOODED LAND; MARCH, SWAMP (WOODED); DRY RIVER BED WITH CHANNELS; SAND: ABOVE, IN WATER; STRING BOG; TUNDRA: PONDS, POLYGONS; RAPIDS, FALLS, RAPIDS; FORESHORE FLATS; ROCK; DAM; WHARF; DITCH; RELIEF FEATURES: APPROXIMATE CONTOURS; DEPRESSION CONTOUR; SPOT ELEVATION, APPROXIMATE: LAND, WATER; ESKER; PINGO; SAND, SAND DUNES; PALSA BOG; WOODED AREA; CLEARED AREA.



ONE THOUSAND METRE UNIVERSAL TRANSVERSE MERCATOR GRID ZONE 15. QUADRILLAGE DE MILLE MÈTRES UNIVERSEL TRANSVERSE DE MERCATOR. Grid coordinates table: 56 N/1, 56-O/4, 56-O/3; 56 K/16, 56 J/13, 56 J/14; 56 K/9, 56 J/12, 56 J/11.

THE MAGNETIC COMPASS IS LIKELY TO BE USELESS IN THIS AREA. LA BOUSSOLE SERA PROBABLEMENT INUTILE DANS CETTE RÉGION.



PRODUCED BY THE SURVEYS AND MAPPING BRANCH, DEPARTMENT OF ENERGY, MINES AND RESOURCES, OTTAWA, 1977. INFORMATION CURRENT AS OF 1986. COPIES MAY BE OBTAINED FROM THE CANADA MAP OFFICE, DEPARTMENT OF ENERGY, MINES AND RESOURCES, OTTAWA, OR YOUR NEAREST MAP DEALER. © CANADA COPYRIGHTS RESERVED 1977.

ELEVATIONS IN METRES ABOVE MEAN SEA LEVEL. CONTOUR INTERVAL: 10 METRES. NORTH AMERICAN DATUM 1927. TRANSVERSE MERCATOR PROJECTION.

DISTRICT OF KEEWATIN NORTHWEST TERRITORIES. Scale 1:50,000 Échelle. METERS 1000 0 1000 2000 3000 4000 Mètres. YARDS 1000 0 1000 2000 3000 4000 Verges.

ÉLÉVATIONS EN MÈTRES AU-DESSUS DU NIVEAU MOYEN DE LA MER. ÉQUIDISTANCE DES COURBES: 10 MÈTRES. SYSTÈME DE RÉFÉRENCE GÉODÉSIQUE NORD-AMÉRICAIN 1927. PROJECTION TRANSVERSE DE MERCATOR. ÉTABLIE PAR LA DIRECTION DES LEVÉS ET DE LA CARTOGRAPHIE, MINISTÈRE DE L'ÉNERGIE, DES MINES ET DES RESSOURCES, OTTAWA, EN 1977. RENSEIGNEMENTS À JOUR EN 1986. CES CARTES SONT EN VENTE AU BUREAU DES CARTES DU CANADA, MINISTÈRE DE L'ÉNERGIE, DES MINES ET DES RESSOURCES, OTTAWA, OU CHEZ LE VENDEUR LE PLUS PRÈS. © CANADA 1977. TOUS DROITS RÉSERVÉS.