

LEGEND - LÉGENDE

Legend table with two columns: English and French descriptions of symbols for roads, landmarks, drainage, and relief features.

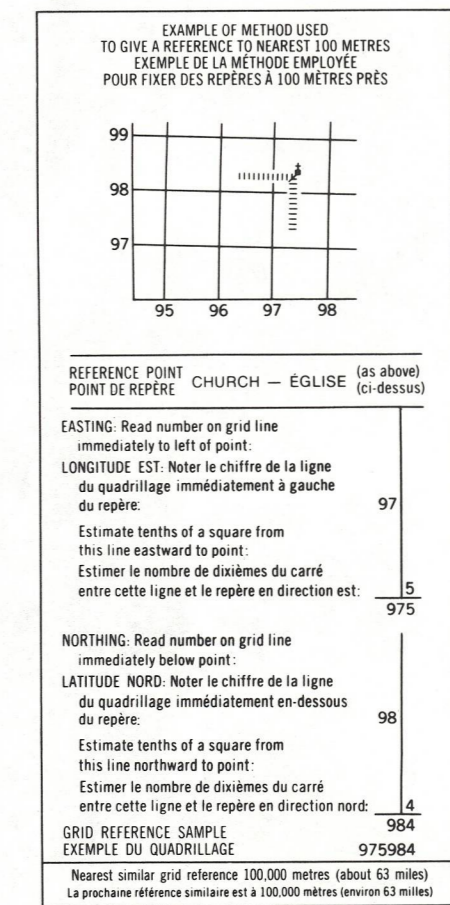
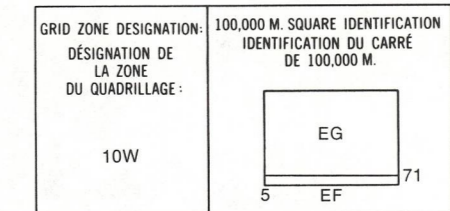
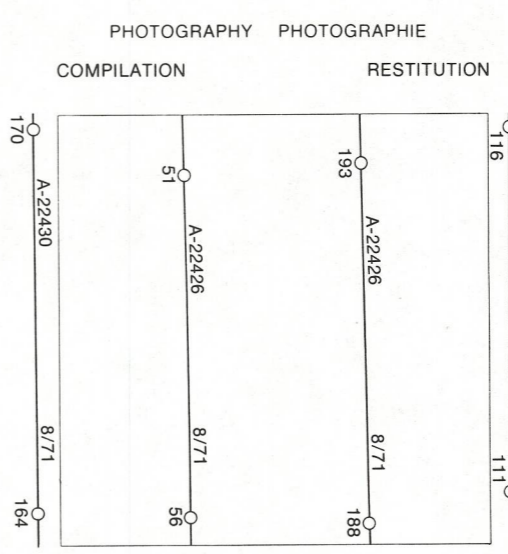
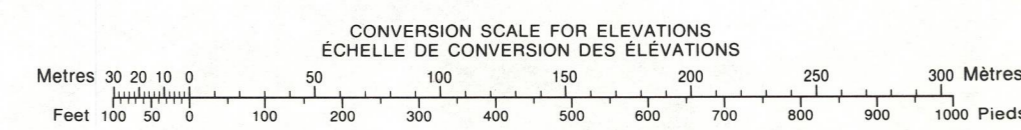


Table of grid zone designations: 96 B/6, 96 B/7, 96 B/8, 96 B/3, 96 B/2, 96 B/1, 95-O/14, 95-O/15, 95-O/16.



Produced by the Survey and Mapping Branch, Department of Energy, Mines and Resources, Ottawa, 1977. Information current as of 1977.

Elevations in metres above mean sea level. Contour interval 10 metres. North American Datum 1977. Transverse Mercator Projection.

Scale 1:50,000. Modeste Creek, District of Mackenzie, Northwest Territories. Includes a scale bar in miles and yards.

Elevations in metres au-dessus du niveau moyen de la mer. Équidistance des courbes 10 mètres. Système de référence géodésique nord-américain 1977. Projection transverse de Mercator.

Établi par la Direction des Levés et de la Cartographie, Ministère de l'Énergie, des Mines et des Ressources, Ottawa, en 1977. Informations à jour en 1977.