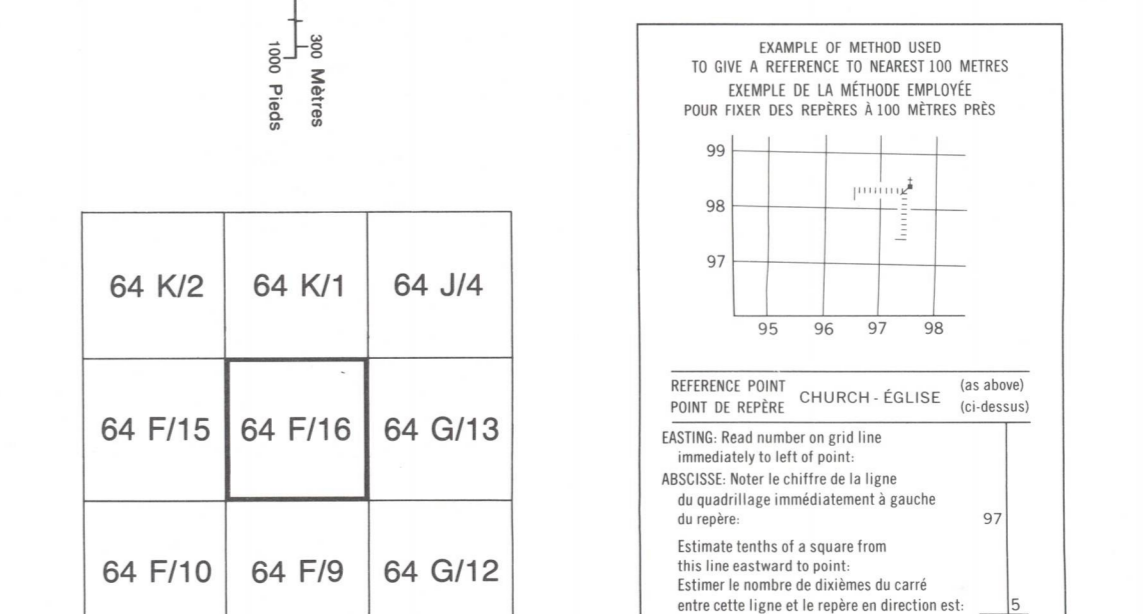




Military users refer to this map as: SÉRIE A 701 SÉRIE MAP 64 F16 CARTE ÉDITION 2 M.C.E. ÉDITION

KUSTRA LAKE 64 F/16 ÉDITION 2 ÉDITION

LEGEND - LÉGENDE

- ROAD, HARD SURFACE; ROAD, LOOSE SURFACE; CART TRACK, WINTER ROAD; TRAIL, CUT LINE, PORTAGE; BUILT-UP AREA; RAILWAY; STATION; STOP; BRIDGE; SEAPLANE BASE; SEAPLANE ANCHORAGE; HOUSE; BARN; CHURCH; SCHOOL; POST OFFICE; TOWER; LANDMARK OBJECT; WELL; OIL, GAS; TANK; WATER; POWER TRANSMISSION LINE; MINE; GRAVEL PIT; CULTURAL EMBARKMENT; INTERNATIONAL, PROVINCIAL BOUNDARY WITH MONUMENT AND NUMBER; PROVINCIAL BOUNDARY, UNSURVEYED; COUNTY, DISTRICT BOUNDARY; TOWNSHIP, PARISH BOUNDARY; MUNICIPALITY BOUNDARY; RESERVE, SANCTUARY, PARK, ETC. BOUNDARY; OUTLINED LANDMARK AREA; BOUNDARY APPROXIMATE; D.L.S. TOWNSHIP CORNER, SURVEYED; UNSURVEYED; D.L.S. SECTION CORNERS; HORIZONTAL CONTROL POINT; BENCH MARK WITH ELEVATION; SPOT ELEVATION, PRECISE; STREAM OR SHORELINE, INDEFINITE; LAKE; INTERMITTENT LAKE; SHALLOW LAKE; FLOODED LAND; MARSH; SWAMP (WOODED); STRING BOG; DRY RIVER BED WITH CHANNELS; RAPIDS; FALLS; RAPIDS; FORESHORE FLATS, SAND IN WATER; ROCKS; TUNDRA, LAKES IN TUNDRA; POLYTONS; PALSAS BOG; DAM; WHARF; ICEFIELD (GLACIER); MORANE; DEBRIS COVERED ICE; PINNO; DITCH; CONTOURS; APPROXIMATE CONTOURS; DEPRESSION CONTOUR; CLIFF; SPOT ELEVATION, APPROXIMATE; LAND; WATER; ESKER; SAND, SAND DUNES, RAISED BEACHES; HISTORIC SITE; WOODED AREA, FOREST, CLEARED AREA.



INDEX TO NEAREST MAPS OF THE NATIONAL TOPOGRAPHIC SYSTEM; TABLEAU D'ASSEMBLAGE DU SYSTÈME NATIONAL DE RÉFÉRENCE CARTOGRAPHIQUE.



PRODUCED BY THE SURVEYS AND MAPPING BRANCH; DEPARTMENT OF ENERGY, MINES AND RESOURCES; UPDATED FROM AERIAL PHOTOGRAPHS TAKEN IN 1978 AND 1979; PUBLISHED IN 1980.

ELEVATIONS IN METRES ABOVE MEAN SEA LEVEL; CONTOUR INTERVAL, 10 METRES.

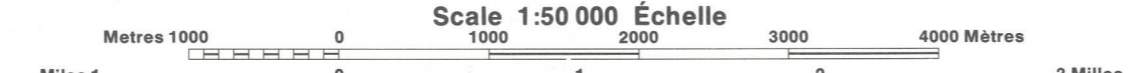
KUSTRA LAKE MANITOBA

ALTITUDES EN MÈTRES; ÉQUIDISTANCE DES COURBES, 10 MÈTRES.

ÉTABLI PAR LA DIRECTION DES LÈVES ET DE LA CARTOGRAPHIE; MINISTÈRE DE L'ÉNERGIE, DES MINES ET DES RESSOURCES; À JOUR À L'AIDE DE PHOTOGRAPHES AÉRIENNES PRIS EN 1978 ET 1979, PUBLIÉ EN 1980.

NORTH AMERICAN DATUM 1987; TRANSVERSE MERCATOR PROJECTION.

INFORMATION CONCERNING BENCH MARKS AND HORIZONTAL SURVEY MONUMENTS CAN BE OBTAINED FROM GEOGRAPHIC SURVEY, SURVEYS AND MAPPING BRANCH, OTTAWA.



POUR TOUT RENSEIGNEMENT CONCERNANT LES RÉFÉRENCES ET BORNES ALTIMÉTRIQUES, S'ADRESSER AUX LÈVES GÉOMÉTRIQUES, DIRECTION DES LÈVES ET DE LA CARTOGRAPHIE, OTTAWA.

© 1980, SA MAJESTÉ LA REINE DU CHEF DU CANADA; MINISTÈRE DE L'ÉNERGIE, DES MINES ET DES RESSOURCES.